

## AMMAPET BLOCK :

Agriculture is the main occupation of the people. Paddy, Groundnut, Sugarcane, Ragi, Turmeric, and cotton are the major crops grown in the block. Sheep rearing has good scope in the village like Guruvareddiyur, Komarayanur and Chennampatti where there are vast grazing lands. There is potential for the development of sericulture, poultry farming, stall fed goat rearing, citrus, sweet orange etc. The block has got about 3145 hec of fallow and cultivable waste lands which can be brought under horticulture and agro forestry crops like mango, guava, sweet orange, cashew, citrus, sapota, casuarina teak, silk cotton, eucalyptus etc., in the tail end areas of canal irrigation, farm ponds and fish culture in constructed ponds could also be developed.

The block is industrially backward. Handloom weaving is only important economic activity. About 400 coir workers are engaged in the production of whips using bamboo available from nearby Burgur forests

Two Mega projects in the private sector for Diary development and sago manufacturing are doing well in the block. This will definitely improve the economic situation in the block. The potentialities of the block may be well explored by Khadi Village industries Commission in setting up of rural industries through their Margin Money scheme

### **CLASSIFICATION OF THE BLOCK FOR MINOR IRRIGATION ACTIVITIES: OVER EXPLOITED**

#### **POPULATION:**

AREA	Total	Male	Female	Total SC	SC male	SC Female	Total ST	ST Male	ST Female
<b>TOTAL</b>	<b>123340</b>	<b>63903</b>	<b>59437</b>	<b>22471</b>	<b>11529</b>	<b>10942</b>	<b>3361</b>	<b>1725</b>	<b>1636</b>
<b>RURAL</b>	<b>97786</b>	<b>50783</b>	<b>47003</b>	<b>18756</b>	<b>9666</b>	<b>9090</b>	<b>2404</b>	<b>1219</b>	<b>1185</b>
<b>URBAN</b>	<b>25554</b>	<b>13120</b>	<b>12434</b>	<b>3715</b>	<b>1863</b>	<b>1852</b>	<b>957</b>	<b>506</b>	<b>451</b>

#### **SHG DETAILS:**

Name of the NGO : DRSWS

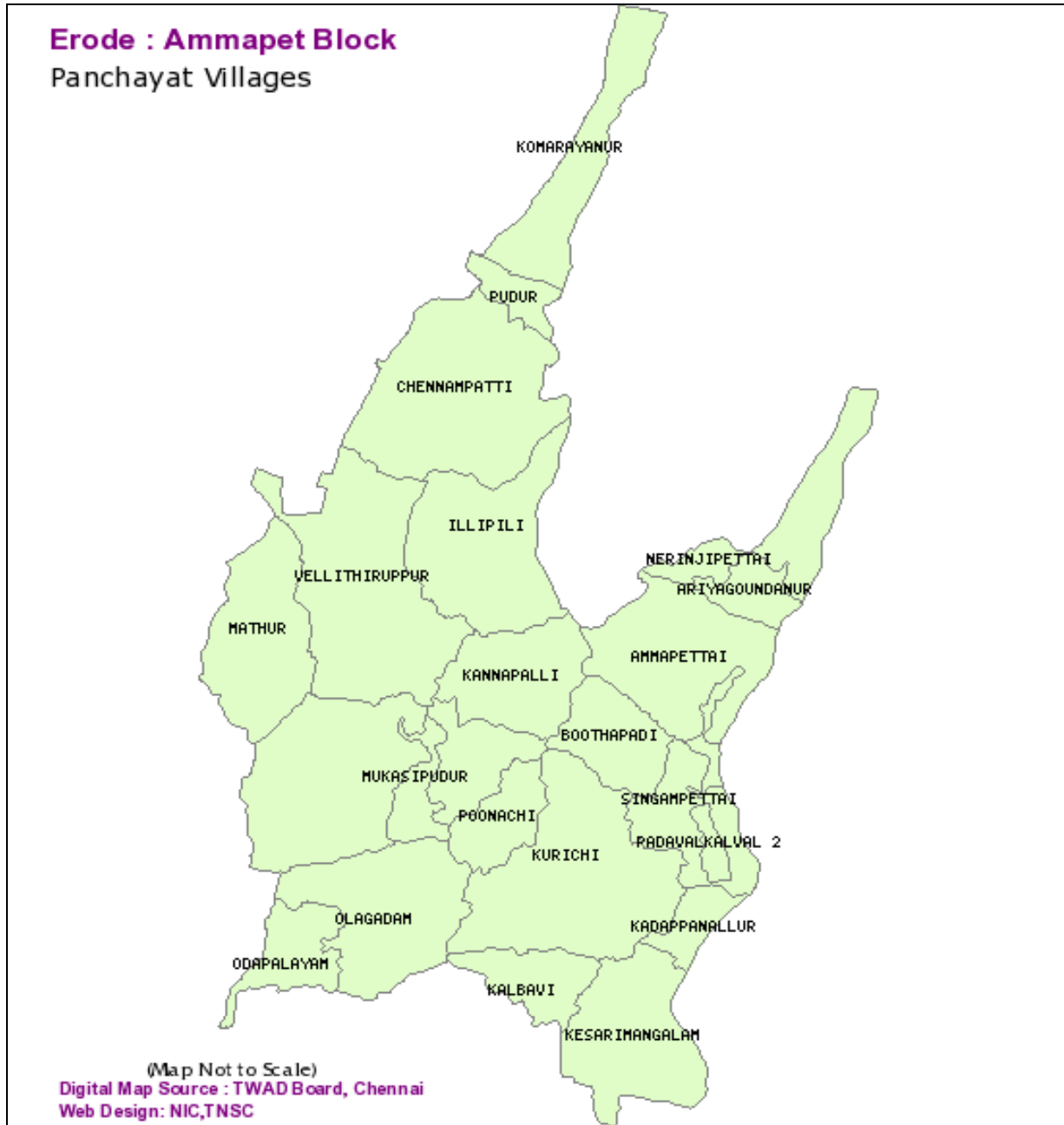
#### **Village Panchayat:**

No of Women SHGs : 878  
No of Youth Groups : 40

#### **Town Panchayat:**

No of Women SHGs : 211  
No of Youth Groups : 7

## BLOCK MAP & PANCHAYAT VILLAGES



### NUMBER OF PANCHAYAT VILLAGES: 20

1. Attavanaipudur
2. Boothapadi
3. Chennampatti
4. Guruvareddiyur
5. Kadappanallur
6. Kalbavi
7. Kannapalli
8. Kesarimangalam
9. Komarayanur
10. Kurichi
11. Manickampalayam
12. Mathur
13. Mugasipudur
14. Oddapalayam

## AMMAPET BLOCK

SL No	Name of the Bank	Name of the branch	Uniform Branch code	Name of the village/TP/Municipality allotted as per SA Concept & TFI	Village code
1	BANK OF INDIA	ILIPILLI	0221891	Illippili	1
2	CANARA BANK	VELLITHIRUPPUR	0241385	Vellithiruppur	2
				Mathur	3
3	INDIAN OVERSEAS BANK	GURUVAREDDIYUR	0270804	Kannapalli	4
4	INDIAN OVERSEAS BANK	POONACHI	0270987	Poonachi	5
				Attavanaipudur	6
				Mukasipudur	7
5	INDIAN OVERSEAS BANK	CHENNAMPATTI	0270994	Chennampatti	8
				Komarayanur	9
				Pudur	10
6	STATE BANK OF INDIA	AMMAPET	0002193	Ammapettai (TP)-Ward No.7to14	11
				Boothapadi	12
				Padavalkalvai	13
				Singampettai	14
7	STATE BANK OF INDIA	OLAGADAM	0007590	Olagadam (TP)- Ward No.1 to 15	15
				Oddapalayam	16
				Patlur	17
8	STATE BANK OF INDIA	SITHAR	0007589	Kadappanallur	18
				Kalbavi	19
				Kesarimangalam	20
				Kurichi	21
				Manikkampalayam	22
9	LAKSHMI VILAS BANK	NERUNJIPETTAI	6120135	Nerunjipettai (TP) - Ward No.01 to 15	23
10	AXIS BANK	AMMAPET		Ammapettai (TP)-Ward No.1 to 6 & 15	
<b>EDCCB, LDB &amp; RRB</b>					
	EDCC Bank	AMMAPET	8367501		
	LDB	AMMAPET	8112019		

## ANTHIYUR BLOCK

Next to agriculture, Powerlooms, occupy an important place in the economy of the block. Forests occupy about 80570 Hec of Land in the block. The important forest products are sandalwoods, rosewood, timber, firewood, tamarind, honey etc., The block offers good potential for the development of sericulture, Poultry farming, stallfed goat rearing, fish culture in constructed ponds, sweet orange, citrus etc., Fallow lands constitute about 3270 hec which can be brought under horticulture and agro forestry crops like mango, guava, sweet orange, citrus, cashew, sapota, casuarina, eucalyptus, teak, silk cotton etc. Paddy is being cultivated in 970 hec of land. Kambu and Ragi are the offer major products that is being cultivated in the block.

**MAJOR ECONOMIC ACTIVITIES** : Agriculture, Animal Husbandry, Brickkiln, Powerloom, Handlooms, Bakery, Oil expellers(coconut), and Betal nut units.

**SPECIAL FEATURE OF THE BLOCK:** Famous for Betel Cultivation.

**CROPS CULTIVATED** : Sugarcane, Turmeric, Cotton, Betel, Groundnut Castor been, Tapioca, Redgram, Coconut, Paddy.

**CLASSIFICATION OF THE BLOCK FOR MINOR IRRIGATION ACTIVITIES: OVER EXPLOITED**

### POPULATION:

AREA	Total	Male	Female	Total SC	SC male	SC Female	Total ST	ST Male	ST Female
<b>TOTAL</b>	<b>124963</b>	<b>64279</b>	<b>60684</b>	<b>18338</b>	<b>9330</b>	<b>9008</b>	<b>1858</b>	<b>940</b>	<b>918</b>
<b>RURAL</b>	<b>96469</b>	<b>49637</b>	<b>46832</b>	<b>15155</b>	<b>7715</b>	<b>7440</b>	<b>1845</b>	<b>931</b>	<b>914</b>
<b>URBAN</b>	<b>28494</b>	<b>14642</b>	<b>13852</b>	<b>3183</b>	<b>1615</b>	<b>1568</b>	<b>13</b>	<b>9</b>	<b>4</b>

### SHG DETAILS:

Name of the NGO : BLF

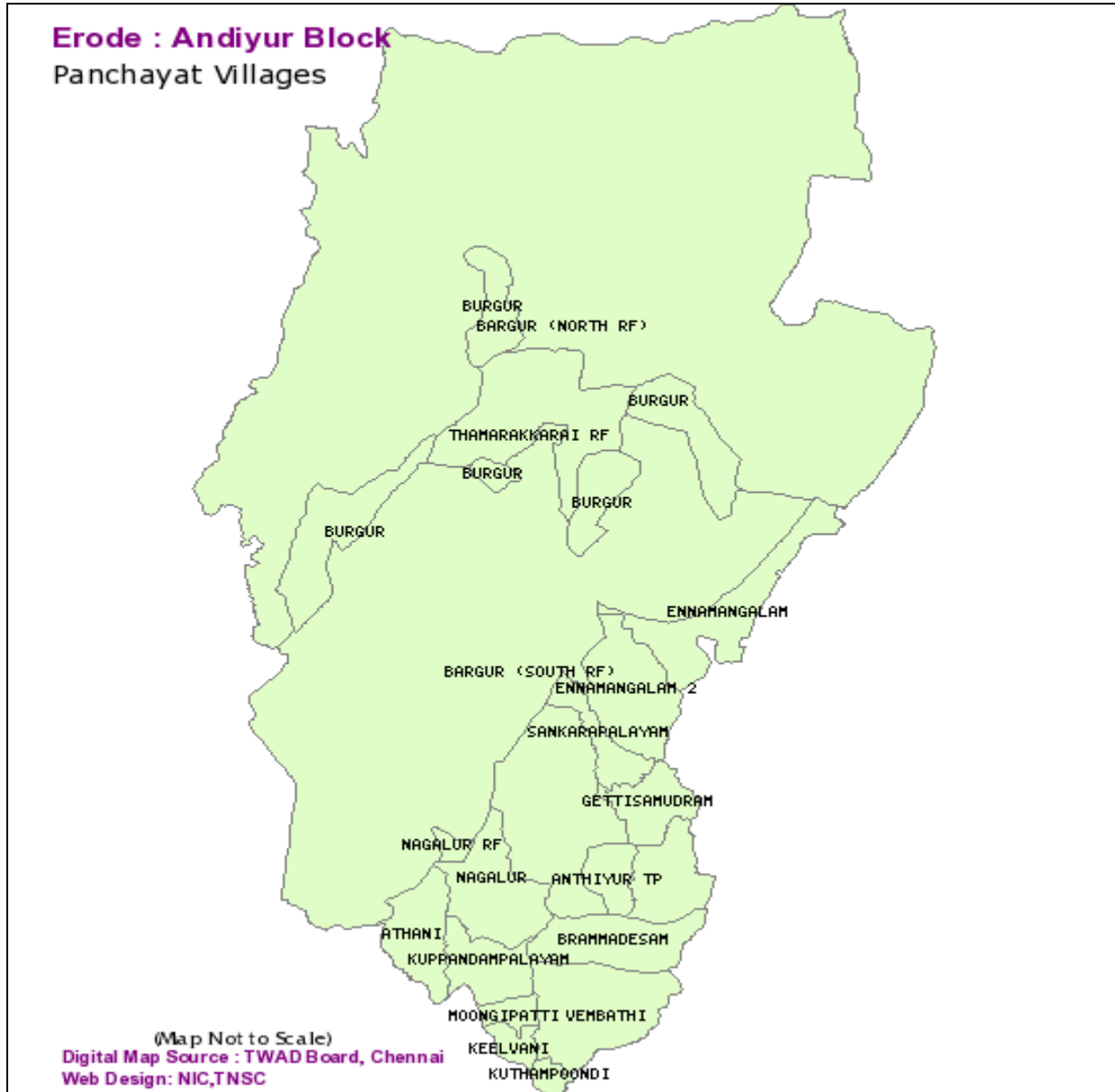
### Village Panchayat:

No of Women SHGs : 752  
No of Youth Groups : 25

### Town Panchayat:

No of Women SHGs : 217  
No of Youth Groups : 2

## ANTHIYUR BLOCK MAP & PANCHAYAT VILLAGES



NO OF PANCHAYAT VILLAGES: 14

1. Brammadesam
2. Burgur
3. Chinnathambipalayam
4. Ennamangalam
5. Gettisarudram
6. Keelvani
7. Koothampoondi
8. Kuppandampalayam
9. Michaelpalayam
10. Moongilpatti
11. Nagalore
12. Pachampalayam
13. Sankarapalayam
14. Vempathy

## ANTHIYUR BLOCK

SL No	Name of the Bank	Name of the branch	Uniform Branch code	Name of the village/TP/Municipality allotted as per SA Concept & TFI	Village code
1	CANARA BANK	ANTHIYUR	0240395	Michaelpalayam	26
				Sankarapalayam	28
				Burgur	29
				Anthiyur (TP) – Ward 5,6,7	
2	CANARA BANK	A. SEMBULICHAMPALAYAM	0241583	Pachampalayam	30
				A. Sembulichampalayam	31
3	SOUTH INDIAN BANK	ATHANI	6270019	Athani (TP) - Ward No.1 to 7	32
				Kuppandampalayam	33
4	STATE BANK OF INDIA	ANTHIYUR		Anthiyur (TP) – Ward 1to 3	
				Gettisamudram	25
				Nagalur	27
4	INDIAN OVERSEAS BANK	ANTHIYUR		Anthiyur (TP) – Ward 8 to 11	
5	SOUTH INDIAN BANK	ENNAMANGALAM	6270274	Ennamangalam	34
6	SOUTH INDIAN BANK	THAVITTUPALAYAM	6270167	Chinnathambipalayam	35
				Anthiyur (TP) – Ward 15,16,17	36
7	CANARA BANK	BRAMMADESAM	0241993	Vembathi	37
				Brammadesam	38
8	CANARA BANK	SAKTHINAGAR	0241120	Kuthampoondi	39
				Moongilpatti	40
				Kilwani	41
9	AXIS BANK	ANTHIYUR		Anthiyur (TP) – Ward 12,13,14	
10	KARUR VYSIA BANK	ANTHIYUR		Anthiyur (TP) – Ward 4 & 18	
11	INDIAN OVERSEAS BANK	ATHANI		Athani (TP) – Ward 8 to 15	
<b>EDCCB, LDB &amp; RRB</b>					
	EDCC BANK	ANTHIYUR	8112010		
	LDB	BHAVANI	8381201		

## BHAVANI BLOCK:

There is no major industry in the block except one sugar factory, two distilleries and one spinning mill. Next to Agriculture, handloom industry occupies an important place. Bhavani carpets are famous not only in Tamilnadu but also in other states of the country. There is scope for development of sweet orange, poultry, stallfed goat rearing, etc., in the block. The block has got about 3337 hec of fallow lands, which can be brought under horticulture, floriculture and agro forestry crops like mango, guava, citrus, cashew, sapota, eucalyptus, casuarina, silk cotton etc.,

In the non-farm sector, tobacco processing units, power-loom, winding and warping of cotton yarn units, winding and warping of yarn units, basic printing units and cotton tape units have potential in the block.

**MAJOR ECONOMIC ACTIVITIES** : One sugar factory, hand-loom industry, carpet industry, dairy, sheep & goat units and poultry.

**SPECIAL FEATURE OF THE BLOCK:** One unit of Cotton yarn, incorporated with imported wool carpet production, Banian wastemat production, Mushroom and Sericulture activity.

**CROPS CULTIVATED:** Sugarcane, Turmeric, Cotton, Tobacco, Groundnut, Paddy, Cholan, Pulses

**CLASSIFICATION OF THE BLOCK FOR MINOR IRRIGATION ACTIVITIES: SEMI CRITICAL**

### POPULATION:

T/R/U	Total	Male	Female	Total SC	SC male	SC Female	Total ST	ST Male	ST Female
<b>TOTAL</b>	<b>175405</b>	<b>89198</b>	<b>86207</b>	<b>22127</b>	<b>11149</b>	<b>10978</b>	<b>473</b>	<b>231</b>	<b>242</b>
<b>R</b>	<b>97392</b>	<b>49681</b>	<b>47711</b>	<b>14163</b>	<b>7127</b>	<b>7036</b>	<b>421</b>	<b>204</b>	<b>217</b>
<b>U</b>	<b>78013</b>	<b>39517</b>	<b>38496</b>	<b>7964</b>	<b>4022</b>	<b>3942</b>	<b>52</b>	<b>27</b>	<b>25</b>

### SHG DETAILS:

Name of the NGO : BLF

### Village Panchayat:

No of Women SHGs : 1004

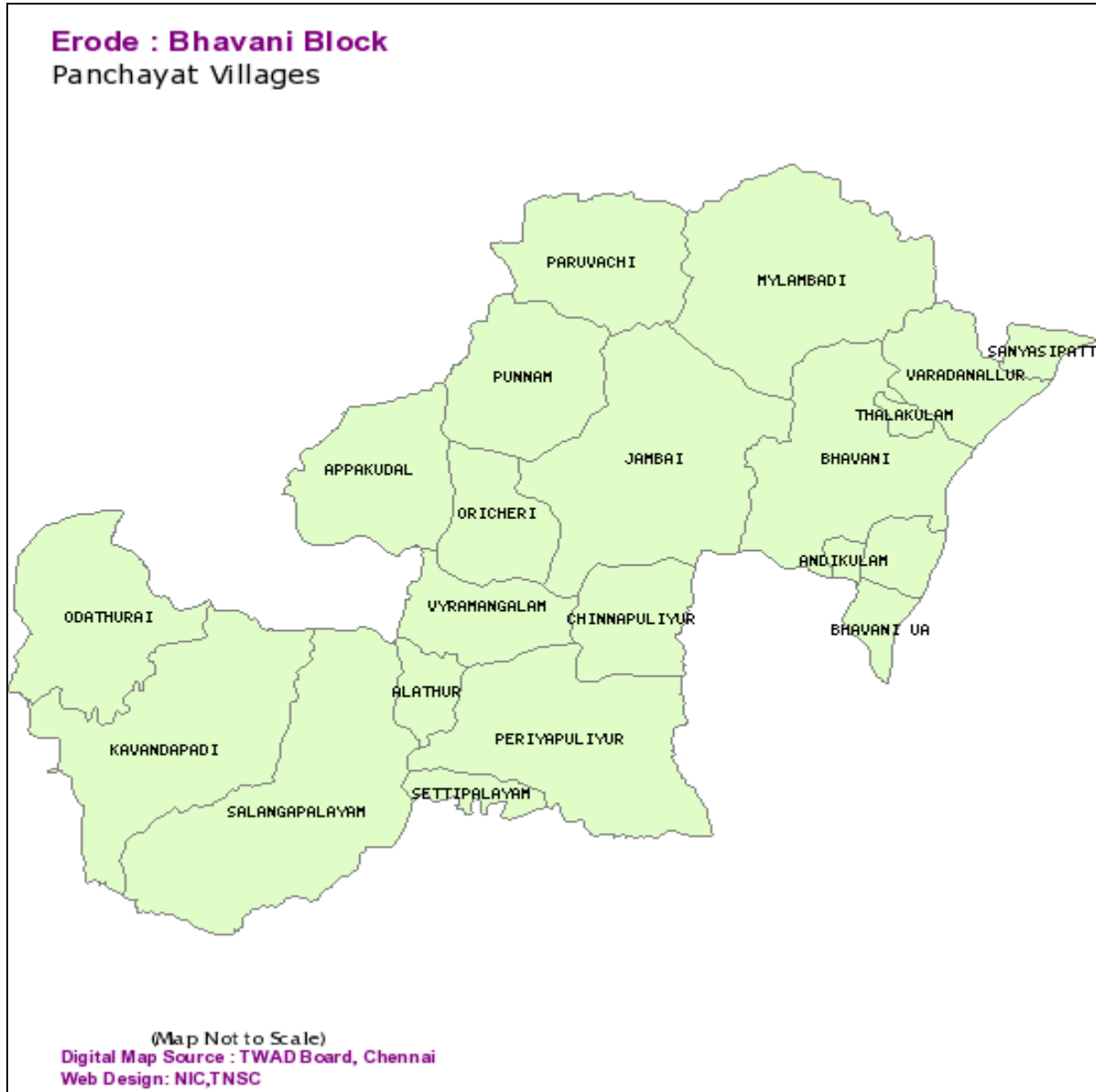
No of Youth Groups : 50

### Town Panchayat/ Municipality:

No of Women SHGs : 720

No of Youth Groups : 21

## **BHAVANI BLOCK MAP & PANCHAYAT VILLAGES**



### **NO OF PANCHAYAT VILLAGES: 15**

1. Alathur
2. Andikulam
3. Chinnapuliyur
4. Kavindpadi
5. Kuruppanaickenpalayam
6. Mylambadi
7. Odathurai
8. Oricheri
9. Paruvachi
10. Periyapuliyur
11. Punnam
12. Sanniyasipati
13. Thottipalayam
14. Vairamangalam
15. Varadhanallur



## BHAVANI BLOCK

SL No	Name of the Bank	Name of the branch	Uniform Branch code	Name of the village/TP/Municipality allotted as per SA Concept & TFI	Village code
1	CANARA BANK	BHAVANI	0240389	Thottipalayam, Uratchikottai	42,43
				Chinnapuliyur	44
				Bhavani (M) - Ward No. 1 & 2	
2	CANARA BANK	SAKTHINAGAR	0241120	Appakudal (TP) - Ward 8 to 15	45
				Oricheri & Punnam	46,47
3	INDIAN OVERSEAS BANK	KAVINDAPADI	0270189	Kavindapadi W 1 to 7	48
				Salangapalayam TP – W 1 to 7	49
				Vyramangalam	50
4	INDIAN OVERSEAS BANK	JAMBAI	0270968	Paruvachi	52
				Jambai (TP) - Ward No.01 to 15	49
5	INDIAN OVERSEAS BANK	ODATHURAI	0271040	Odathurai	53
6	STATE BANK OF INDIA	BHAVANI	0000971	Varadanallur , Sanyasipatti,	54,55
				Mylambadi, Thalakulam	56
				Bhavani (M) - Ward No. 12, 13	
7	STATE BANK OF INDIA	KAVINDAPADI	0000000	Kavindapadi W 8 to 15	
				Salangapalayam TP – W 8 to15	
8	CORPORATION BANK	BHAVANI	0000000	Bhavani (M) Wards 4,5,& 16	
9	KARUR VYSYA BANK	KAVINDAPADI	0270189	Alathur	57
10	KARUR VYSYA BANK	BHAVANI	6100080	Andikulam	58
				Bhavani (M) - Ward No. 19 to 21	
11	SOUTH INDIAN BANK	BHAVANI	6270017	Periyapuliyur	59
				Bhavani (M) - Ward No. 26 & 27	
				Settipalayam	
11	BANK OF BARODA	BHAVANI		Bhavani (M) – Ward No. 9 & 10	
12	CATHOLIC SYRIAN BANK	BHAVANI	6070276	Bhavani (M) - Ward No. 08 & 11	
13	INDIAN BANK	BHAVANI	0261475	Bhavani (M) - Ward No. 22 to 25	
14	STATE BANK OF INDIA,	SSI, BHAVANI	0007271		
15	AXIS BANK	APPAKUDAL		Appakudal (TP) Ward No 1 to 7	
16	Tamilnad Mercantile Bank	BHAVANI		Bhavani (M) - Ward No. 6 &7	
17	INDIAN OVERSEAS BANK	BHAVANI		Bhavani (M) - Ward No. 3,14,15	
18	City Union Bank	BHAVANI		Bhavani (M) - Ward No. 17 &18	
<b>EDCCB, LDB &amp; RRB</b>					
	EDCC BANK	BHAVANI	8112005	Bhavani	
	EDCC BANK	KAVINDPADI	8112011	Kavindapadi	
	LDB	BHAVANI	8381201	Bhavani	

## BHAVANISAGAR BLOCK :

Agriculture is the main occupation of the people of the block. The important crops produced in the block are paddy, groundnut, tobacco, banana, jasmine, etc., The Rural Extension Training Centre, Agriculture Research Station, Government seeds corporation and the Fisheries development corporation are situated in the block. The block offers good potential for the development of Sericulture, jasmine, citrus, sweet orange and fish culture in constructed ponds. The fallow and cultivable waste lands account for about 4334 hec which can be brought under productive crops like mango, guava, cashew, sapota, silk cotton, casuarina, eucalyptus etc.,

In the non-farm sector, there are possibilities of setting up of jasmine extraction plant, & plantation of horticulture and agro forestry crops, powerloom units and silk reeling units may be explored.

The fish farmers development agency, may explore the available potentials in the block. KVIC Margin Money scheme may be well utilised to develop Rural industries in the Block and create employment. This block has been declared as Dark block under Minor Irrigation Scheme.

### CLASSIFICATION OF THE BLOCK FOR MINOR IRRIGATION ACTIVITIES: CRITICAL

#### POPULATION:

T/R/U	Total	Male	Female	Total SC	SC male	SC Female	Total ST	ST Male	ST Female
<b>TOTAL</b>	<b>95183</b>	<b>48720</b>	<b>46463</b>	<b>19512</b>	<b>9951</b>	<b>9561</b>	<b>149</b>	<b>76</b>	<b>73</b>
<b>R</b>	<b>76022</b>	<b>39073</b>	<b>36949</b>	<b>15771</b>	<b>8093</b>	<b>7678</b>	<b>141</b>	<b>70</b>	<b>71</b>
<b>U</b>	<b>19161</b>	<b>9647</b>	<b>9514</b>	<b>3741</b>	<b>1858</b>	<b>1883</b>	<b>8</b>	<b>6</b>	<b>2</b>

#### SHG DETAILS:

Name of the NGO : CEED

#### Village Panchayat:

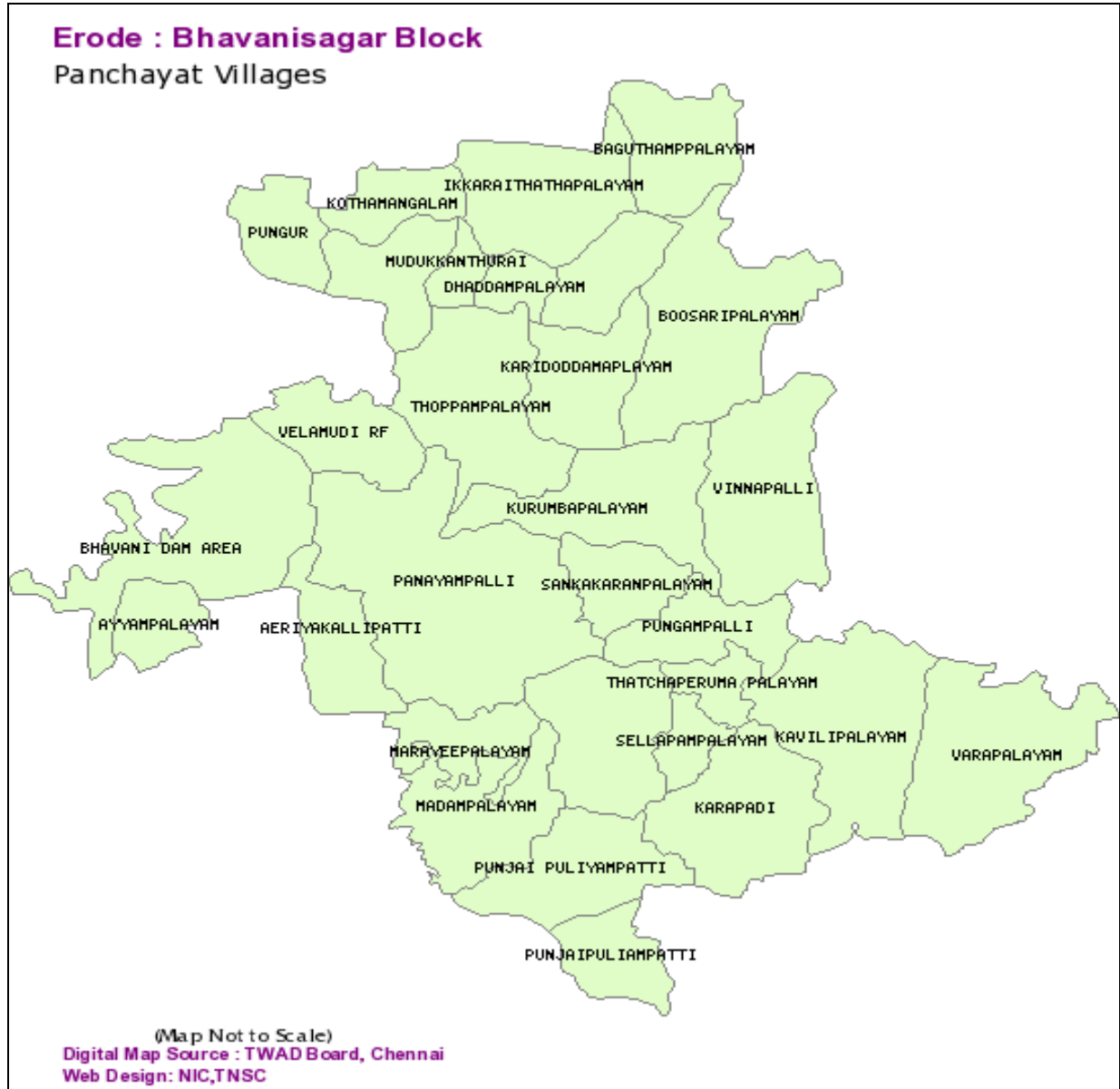
No of Women SHGs : 799

No of Youth Groups : 10

#### Town Panchayat:

No of Women SHGs : 154

## **BHAVANISAGAR BLOCK MAP & PANCHAYAT VILLAGES**



NO OF PANCHAYAT VILLAGES: 15

1. Desipalayam
2. Karapadi
3. Kavilipalayam
4. Kothamangalam
5. Mathampalayam
6. Mudukkanthurai
7. Nallur
8. Nochikuttai
9. Pannaiyampalli
10. Periyakallipatti
11. Pungur
12. Thoppampalayam
13. Uthandiyur
14. Varapalayam
15. Vinnapall

## BHAVANISAGAR BLOCK

SL No	Name of the Bank	Name of the branch	Uniform Branch code	Name of the village/TP/Municipality allotted as per SA Concept & TFI	Village code
1	INDIAN OVERSEAS BANK	P. PULIAMPATTI	0270197	Karapadi	60
				Nallur	61
				Punjaipuliampatti (TP)-Ward 07 to 12	
2	INDIAN OVERSEAS BANK	DODDAMPALAYAM	0271067	Thoppampalayam	65
				Dhoddampalayam	
3	INDIAN OVERSEAS BANK	PANAYAMPALLI	0271043	Desipalayam	66
				Panayampalli	67
				Periyakallipatti	68
				Vinnappalli	69
				Ayyampalayam	
				Kurumbapalayam	
				Pungampalli	
				Sunkakaranpalayam	
				Thatchaperumapalayam	
4	STATE BANK OF INDIA	P. PULIAMPATTI		Punjaipuliampatti (TP)-Ward 13 to 18	
				Marayeeplaayam	63
				Madampalayam	64
5	STATE BANK OF INDIA	BHAVANISAGAR	0004871	Kothamangalam	70
				Pungur	71
				Mudukkanthurai	72
				Baguthampalayam	
				Bhavanisagar (TP) - Ward No.01 to 15	
6	STATE BANK OF INDIA	AYYANSALAI	0009216	Uthandiyur	73
				Akkaraithathapalli	
				Boosaripalayam	
				Karidoddampalayam	
7	INDIAN OVERSEAS BANK	UKKARAM	0270988	Kavilipalayam	74
				Varapalayam	75
8	ANDHRA BANK	P. PULIAMPATTI		Punjaipuliampatti (TP)-Ward 01 to 06	
				Nochikuttai	
				Sellappampalayam	
<b>EDCCB, LDB &amp; RRB</b>					
	EDCC BANK	P. PULIAMPATTI	8112021		
	LDB	SATHY	8381401		

## CHENNIMALAI BLOCK

The main occupation of the people is handloom weaving. About 60% of the population of the block is engaged in the handloom industry. The block offers good scope for the development of coconut, sericulture, fish culture in constructed ponds, poultry farming, and stall-fed goat rearing. The fallow/cultivable wastelands account about 7538 hec. As assumed earlier, these lands could be developed over a period of 15 years and during 2005-2006 about 400 hec. could be brought under plantation /horticulture and agro forestry crops namely Mango, guava, cashew, jack, sapota, silk cotton, eacalyptus, casuarina, tamarind, teak etc.,

In the industrial front, possibilities of establishing bleaching and dyeing units winding and warping units, agro-based units, poultry based units, for the manufacture of poultry equipments like trays, cages etc., and units for manufacture of powerloom /handloom requirements should be explored.

### CLASSIFICATION OF THE BLOCK FOR MINOR IRRIGATION ACTIVITIES: SAFE

#### POPULATION:

T/R/U	Total	Male	Female	Total SC	SC male	SC Female	Total ST	ST Male	ST Female
<b>TOTAL</b>	<b>117907</b>	<b>60024</b>	<b>57883</b>	<b>15739</b>	<b>7994</b>	<b>7745</b>	<b>13</b>	<b>5</b>	<b>8</b>
<b>R</b>	<b>82140</b>	<b>41949</b>	<b>40191</b>	<b>13695</b>	<b>6971</b>	<b>6724</b>	<b>9</b>	<b>4</b>	<b>5</b>
<b>U</b>	<b>35767</b>	<b>18075</b>	<b>17692</b>	<b>2044</b>	<b>1023</b>	<b>1021</b>	<b>4</b>	<b>1</b>	<b>3</b>

#### SHG DETAILS:

Name of the NGO : STCET

#### Village Panchayat:

No of Women SHGs : 743

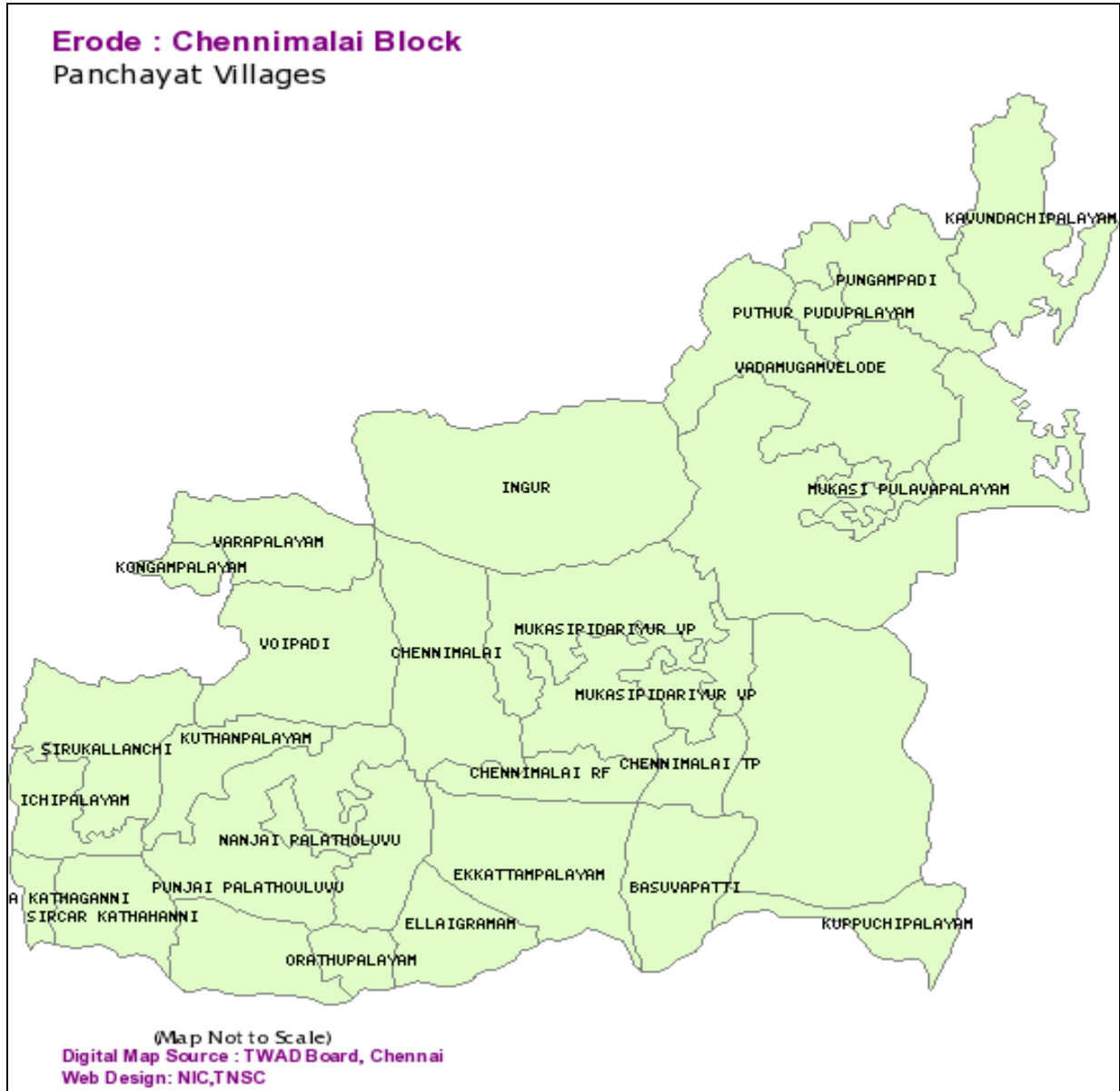
No of Youth Groups : 26

#### Town Panchayat:

No of Women SHGs : 146

No of youth groups : 2

## CHENNIMALAI BLOCK MAP & PANCHAYAT VILLAGES



### NO OF PANCHAYAT VILLAGES: 22

1. Basuvapatti
2. Ekkattampalayam
3. Ellaigramam
4. Ingur
5. Kavundachipalayam
6. Kodumanal
7. Koothampalayam
8. Kumaravalasu
9. Kuppichipalayam
10. Kuttapalayam
11. Mugasipidariyur
12. Mugasipulavampalayam
13. Murugantholuvu
14. Ottaparai
15. Paniyampalli
16. P. Palatholuvu
17. Pudupalayam
18. Pungampadi
19. Sirukulanji
20. Varapalayam
21. Voipadi
22. V. Vellode

## CHENNIMALAI BLOCK

SL No	Name of the Bank	Name of the branch	Uniform Branch code	Name of the village/TP/Municipality allotted as per SA Concept & TFI	Village code
1	CANARA BANK	CHENNIMALAI	0240397	Ekkattampalayam	77
				Basuvapatti	78
				Murugatholuvu	81
				Mukasi Pulavapalayam	83
				M.Pidariyur(TP)Ward 01 to 13	84
				Chennimalai(TP)Ward 09 & 10	
2	STATE BANK OF INDIA	MELAPALAYAM	0004878	Ottaparai(TP)Ward 01 to 05	85
				Kodumanal, Pudupalayam	86,88
				Kothampalayam	87
				Punjai Palatholuvu	89
				Nanjai Palatholuvu	
3	INDIAN OVERSEAS BANK	T. VELLODE	0271382	Kuthampalayam	82
				Thenmugam Vellode	90
				Kavundachipalayam	
				Olapalayam	
				Vadamugam Vellode	
4	INDIAN BANK	CHENNIMALAI	0261397	Paniampalli	91
				Chennimalai(TP)Ward 01 to 06	
5	SOUTH INDIAN BANK	INGUR	6270301	Ingur	92
6	CORPORATION BANK	M.ANUMANPALLI	0350258	Pungampadi	94
				Kumaravalasu	95
				Mettupalayam	
7	KARUR VYSIA BANK	CHENNIMALAI		Ellaigramam	79
				Kuppuchipalayam	80
				Chennimalai TP Ward 13 & 14	
8	UNION BANK OF INDIA	VIJAYAMANGALAM	0291031	Voipadi	97
9	INDIAN OVERSEAS BANK	VIJAYAPURI		Varapalayam	97
9	INDIAN OVERSEAS BANK	CHENNIMALAI		Chennimalai Ward 7,8,11,12,15	97
10	BANK OF BARODA	UTHUKULI	0200550	Sirukkalanchi	93
<b>EDCCB, LDB &amp; RRB</b>					
	EDCC BANK	PERUNDURAI	8112007		
	EDCC BANK	CHENNIMALAI	8112015		
	EDCC BANK	UTHUKULI	8112020		
	LDB	PERUNDURAI	8377901		
	LDB	KAMBULIAMPATTI	8366901		

## ERODE BLOCK :

The concentration of SSI and other cottage and household industries is maximum in Erode block. There is scope for development of poultry farming, stall-fed goat rearing, fish culture in constructed ponds, etc., in the block. About 4952 hec. of land remains in fallow/cultivable waste land in the block, which could be brought under plantation/horticulture and agro-forestry crops like Mango, guava, sapota, eucalyptus, casuarina, tamarind, subabul etc., within a period of 15 year. During 2005-2006 about 750 hec. of the above land could be brought under plantation/horticulture and agro-forestry crops in block. The Textile, Powerloom and Tannery sectors are on the verge of revival after a being recession and better utilisation of the new TUF Technology Upgradation Fund the powerloom sector and Textile industries in Erode has got every good scope for development.

### CLASSIFICATION OF THE BLOCK FOR MINOR IRRIGATION ACTIVITIES : SAFE

#### POPULATION:

T/R/U	Total	Male	Female	Total SC	SC male	SC Female	Total ST	ST Male	ST Female
<b>TOTAL</b>	<b>456348</b>	<b>232716</b>	<b>223632</b>	<b>50952</b>	<b>25838</b>	<b>25114</b>	<b>424</b>	<b>227</b>	<b>197</b>
<b>R</b>	<b>55773</b>	<b>28128</b>	<b>27645</b>	<b>9946</b>	<b>5088</b>	<b>4858</b>	<b>32</b>	<b>16</b>	<b>16</b>
<b>U</b>	<b>400575</b>	<b>204588</b>	<b>195987</b>	<b>41006</b>	<b>20750</b>	<b>20256</b>	<b>392</b>	<b>211</b>	<b>181</b>

#### SHG DETAILS:

Name of the NGO : WLF. PLF

#### Village Panchayat:

No of Women SHGs : 531

No of Youth Groups : 19

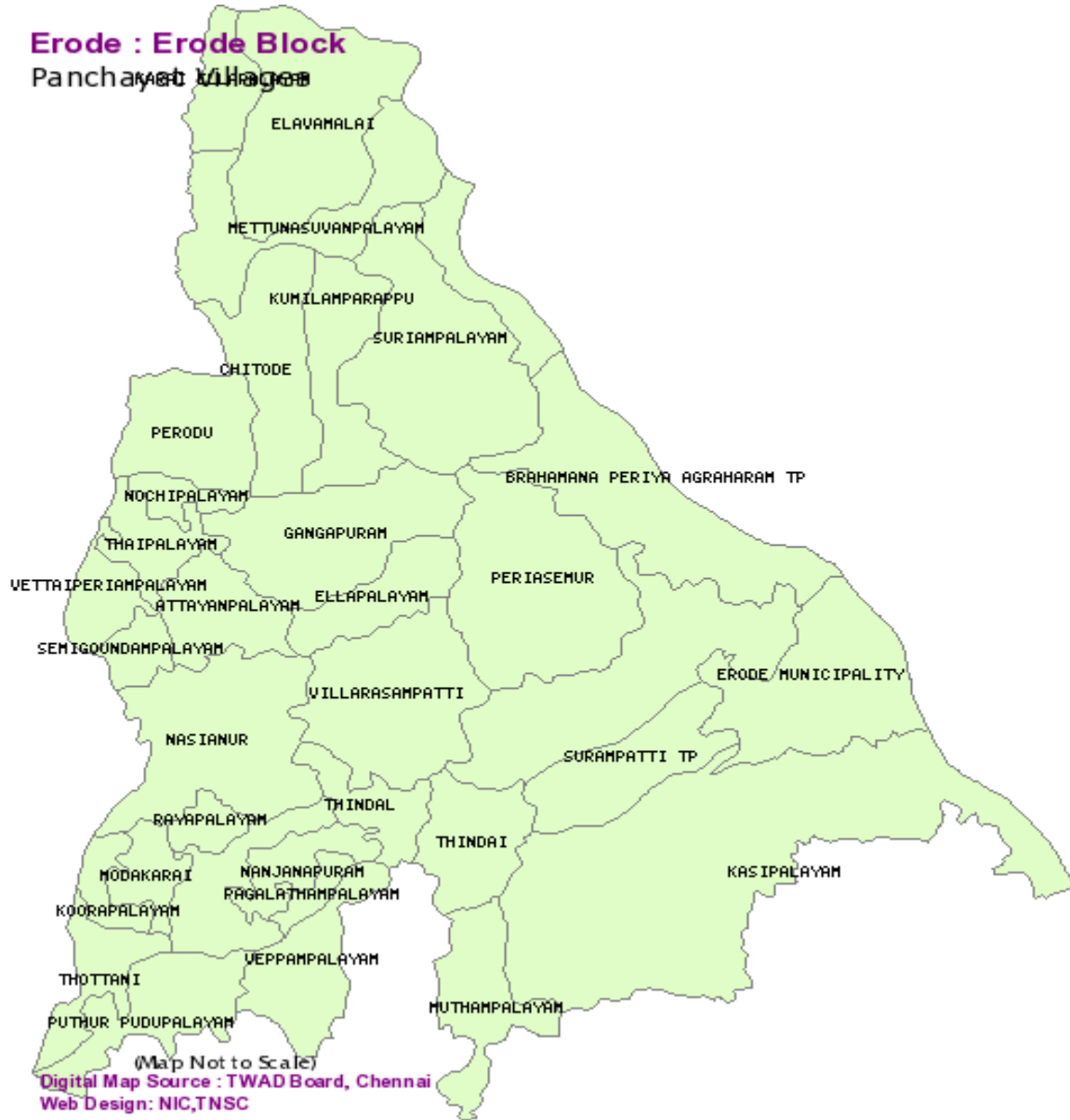
#### Town Panchayat/ Municipality:

No of Women SHGs : 2668

No of youth groups : 164



## ERODE BLOCK MAP & PANCHAYAT VILLAGES



NO OF PANCHAYAT VILLAGES: 11

1. Elavamalai
2. Ellapalayam
3. Gangapuram
4. Kathirampatti
5. Koorapalayam
6. Mettunusuvampalayam
7. Muthampalayam
8. Perode
9. Pitchandampalayam
10. Thindal
11. Villarasampalayam

## ERODE BLOCK

SL No	Name of the Bank	Name of the branch	Uniform Branch code	Name of the village/TP/Municipality allotted as per SA Concept & TFI	Village code
1	BANK OF BARODA	SURIAYAMPALAYAM	0201580	Perodu	116
2	CANARA BANK	NASIYANUR	0241118	Villarasampatti	119
				Gangapuram	120
				Nasiyanur TP 13,14, & 15	
3	KARUR VYSYA BANK	METTUKADAI	6100146	Kadirampatti	125
				Koorapalayam	126
				Nanjanapuram	
				Pagalathampalayam	
4	INDIAN BANK	THOTTANI		Rayapalayam	
				Thottani	
5	LAKSHMI VILAS BANK	CHITHODE	6120048	Chithode TP	122
6	STATE BANK OF INDIA	ERODE COLLECTORATE	0007897	Muthampalayam	124
7	BANK OF BARODA	PERUNDURAI	0200551	Pichandampalayam	128
				Puthoor	129
				Veppampalayam	
8	AXIS BANK	NASIYANUR		Ellapalayam	
				Kongampalayam	
				Nasiyanur TP 3,4,9,10,11,12 & 13	
9	AXIS BANK	METTUNASAVAMPALAYM		Mettunasavampalayam Village	
10	INDIAN OVERSEAS BANK	NASIYANUR		Nasiyanur TP 1,2,5,6,7 &8	
11	INDIAN OVERSEAS BANK	KALINGARAYANPALAYAM		Elavamalai Village	
<b>EDCCB, LDB &amp; RRB</b>					
	EDCC BANK	ERODE BAZAAR			
	EDCC BANK	ERODE SAMPATH NAGAR			
	LDB	ERODE			

## ERODE CORPORATION

Name of the Bank	Name of the Branch	Old Ward No	Name of the Town Panchayat[old area]	New Ward No
<b>Bank of Baroda</b>	Suriampalayam	1,7,10,11,12,13,14	Suriampalayam	1,4
<b>Lakshmi Vilas Bank</b>	Suriampalayam	2,3,4,5,6,8,9,15	Suriampalayam	2,3
<b>State Bank of India</b>	B.P.Agraharam	1 to 18	B.P.Agraharam	5,6,7
<b>AXIS Bank</b>	Periasemur	12,13,14,15,17	Periasemur	18
<b>Dhanalakshmi Bank</b>	Veerappanchatram	9,10	Veerappanchatram	9
<b>UCO Bank</b>	Erode	7,8	Veerappanchatram	10
<b>Union Bank of India</b>	Sathy Road Erode	1,6	Veerappanchatram	11
<b>AXIS Bank</b>	Erode	2,3	Veerappanchatram	12
<b>Indian Overseas Bank</b>	Thirunagar Colony Erode	1,2,3,4	Erode Corporation	13,15
<b>Syndicate Bank</b>	Erode	4,5	Veerappanchatram	14
<b>AXIS Bank</b>	Nasiyanur	1,2,3	Ellapalayam Panchayat	16
<b>Canara Bank</b>	Nasiyanur	1,2,3	Gangapuram Panchayat	16
<b>Indian Overseas Bank</b>	Periyasemur	1,3,16,18,2,4,5,6,7	Periasemur Town Panchayat	8,17
<b>Indian Overseas Bank</b>	Sampathnagar Erode	8,9,10,11	Periasemur Town Panchayat	19
<b>Syndicate Bank</b>	Veerappanchatram Erode	15,16	Veerappanchatram Town Panchayat	20
<b>Karur Vysya Bank</b>	Sampathnagar Erode	19,20	Veerappanchatram Town Panchayat	21
<b>Canara Bank</b>	Perundurai Road Erode	17,18	Veerappanchatram Town Panchayat	22
<b>Indian Bank</b>	Perundurai Road Erode	13,14	Veerappanchatram Town Panchayat	23
<b>ICICI Bank</b>	Parinagar Erode	11,12	Veerappanchatram Town Panchayat	24
<b>State Bank of Travancore</b>	Erode	13,24	Erode Corporation	25
<b>Vijaya Bank</b>	Erode	14,15	Erode Corporation	26
<b>Bank of Baroda</b>	Erode	22,	Erode Corporation	27
<b>Indian Overseas Bank</b>	Kottai Branch Erode	23	Erode Corporation	27
<b>ING Vysya Bank</b>	Erode	12,16	Erode Corporation	28
<b>Canara Bank</b>	Park Road Erode	9,10	Erode Corporation	29
<b>Indian Overseas Bank</b>	Park Road Erode	11,17	Erode Corporation	30
<b>Bank of Baroda</b>	Thindal	3	Thindal Panchayat	31
<b>Canara Bank</b>	Villarasampatti	1,2,3,	Villarasampatti Panchayat	31
<b>Union Bank of India</b>	Veerappampalayam	21	Veerappanchatram Town Panchayat	32

## ERODE CORPORATION

<b>State Bank of India</b>	URC Nagar Erode	1,2	Thindal Panchayat	33
<b>Indian Bank</b>	Gandhiji Road Erode	21 1,2	Kasipalayam T Panchayat Muthampalayam panchayat	34
<b>Karnataka Bank</b>	Teachers Colony Erode	1,2,18	Surampatti Town Panchayat	35
<b>State Bank of India</b>	G.H.Road Erode	3,4,16,17	Surampatti Town Panchayat	36
<b>Indian Overseas Bank</b>	Arts College Erode	1,2,3,17,19, 20	Kasipalayam Town Panchayat	37,46
<b>State Bank of India</b>	Collectorate Erode	12,13,14,15	Surampatti Town Panchayat	38
<b>Indian Overseas Bank</b>	Surampatti	5,6,8,9	Surampatti Town Panchayat	39
<b>Indian Overseas Bank</b>	Court Branch Erode	7,10,11	Surampatti Town Panchayat	40
<b>Bank of India</b>	Erode	40,	Erode Corporation	41
<b>State Bank of Mysore</b>	Erode	38	Erode Corporation	41
<b>HDFC Bank</b>	Erode	41	Erode Corporation	41
<b>Karnataka Bank</b>	Erode	26,39	Erode Corporation	42
<b>Andhra Bank</b>	Erode	25	Erode Corporation	43
<b>Central Bank of India</b>	Erode	27	Erode Corporation	43
<b>Lakshmi vilasBank</b>	Erode	28	Erode Corporation	44
<b>Bankof maharashtr</b>	Erode	37	Erode Corporation	44
<b>City Union Bank</b>	Erode	29	Erode Corporation	45
<b>Tamilnad Mercantile Bank</b>	Erode	36	Erode Corporation	45
<b>Indian Overseas Bank</b>	Moolapalayam	15,16,18	Kasipalayam Town Panchayat	47
<b>State Bank of India</b>	Moolapalayam	4,5,6,10,11, 12	Kasipalayam Town Panchayat	48,60
<b>Indian Overseas Bank</b>	Kollampalayam	7,8,9,13,14,	Kasipalayam Town Panchayat	49,50
<b>Oriental Bank of Commerece</b>	Erode	44	Erode Corporation	51
<b>ICICI Bank</b>	Erode	45	Erode Corporation	51
<b>Corporation Bank</b>	Erode	42,43	Erode Corporation	52
<b>South Indian Bank</b>	Erode	33	Erode Corporation	53
<b>Punjab National Bank</b>	RG Street Erode	34	Erode Corporation	53
<b>Punjab National Bank</b>	PS Park Erode	35	Erode Corporation	53
<b>Dena Bank</b>	Erode	30	Erode Corporation	54
<b>Dhanalakshmi Bank</b>	Erode	31	Erode Corporation	54
<b>Allahabad Bank</b>	Erode	21	Erode Corporation	55
<b>Karur Vysya Bank</b>	Erode	32	Erode Corporation	55
<b>Federal Bank</b>	Erode	19	Erode Corporation	56
<b>Punjab National Bank</b>	Cutchery street Erode	20	Erode Corporation	56
<b>Catholic Syrian Bank</b>	Erode	8,18	Erode Corporation	57
<b>Canara Bank</b>	Karungalpalayam	5,6	Erode Corporation	58
<b>Vijaya Bank</b>	Erode	7	Erode Corporation	59

## GOBICHETTIPALAYAM BLOCK :

A Block, Very wealthy in Agriculture with a total area of 23058 Hec with a population of 68659 and having 5 town panchayats, 20 village panchayats. The block has got 17272 acres of irrigated lands and an extent of 1972 hec of land are fallow / cultivable waste. These wastelands could be brought under plantation / Horticulture and agro-forestry crops like Mango, Guava, Teak, Casurina Tamarind, Silk Cotton, Sapota etc.

The Block has vast scope for development of Poultry farming, Sericulture, Fish farming in constructed ponds, stall-fed goat rearing under Agriculture allied activities. Mushroom activity is picking up in the block for the last 2 years.

The Block also offers scope for establishing agro-based industries, Handloom and Powerloom based units. Rural industries may be given through KVIC scheme and very good exploitable potentials identified in the block. Self Help Group formation is fast picking up in this area and the groups may be motivated to take up non-traditional viable industrial activities.

### CLASSIFICATION OF THE BLOCK FOR MINOR IRRIGATION ACTIVITIES: SEMI CRITICAL

#### POPULATION:

T/R/U	Total	Male	Female	Total SC	SC male	SC Female	Total ST	ST Male	ST Female
<b>TOTAL</b>	<b>178117</b>	<b>89496</b>	<b>88621</b>	<b>27063</b>	<b>13735</b>	<b>13328</b>	<b>262</b>	<b>141</b>	<b>121</b>
<b>R</b>	<b>91122</b>	<b>46141</b>	<b>44981</b>	<b>17756</b>	<b>9028</b>	<b>8728</b>	<b>7</b>	<b>4</b>	<b>3</b>
<b>U</b>	<b>86995</b>	<b>43355</b>	<b>43640</b>	<b>9307</b>	<b>4707</b>	<b>4600</b>	<b>255</b>	<b>137</b>	<b>118</b>

#### SHG DETAILS:

Name of the NGO : REEDMAS

#### Village Panchayat:

No of Women SHGs : 859

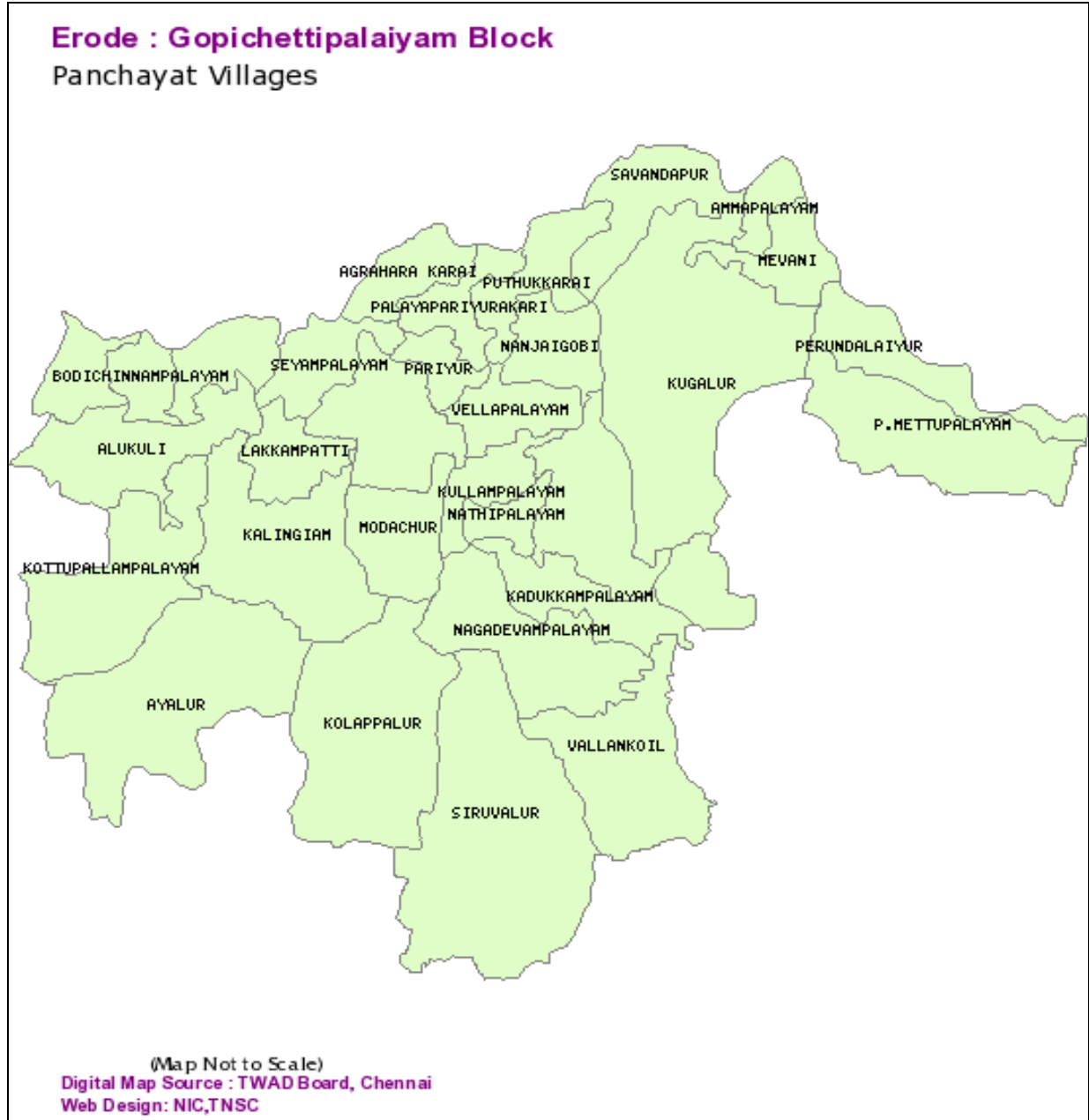
No of Youth Groups : 7

#### Town Panchayat/Municipality:

No of Women SHGs : 541

No of youth groups : 22

## GOBICHETTIPALAYAM BLOCK MAP & PANCHAYAT VILLAGES



NO OF PANCHAYAT VILLAGES: 21

- |                        |                       |                       |
|------------------------|-----------------------|-----------------------|
| 1. Alukkuli            | 8. Kottupullampalayam | 15. Pariyur           |
| 2. Ammapalayam         | 9. Kullampalayam      | 16. Perundailaiyur    |
| 3. Ayalur              | 10. Mevani            | 17. Polavakalipalayam |
| 4. Bommanaickenpalayam | 11. Modachur          | 18. Savandappur       |
| 5. Chandrapuram        | 12. NAgadevampalayam  | 19. Siruvalur         |
| 6. Kadukkampalayam     | 13. Nanjai Gobi       | 20. Vellalalayam      |
| 7. Kalingiyam          | 14. Nathipalayam      | 21. Vellankoil        |

## GOBICHETTIPALAYAM BLOCK

SL No	Name of the Bank	Name of the branch	Uniform Branch code	Name of the village/TP/Municipality allotted as per SA Concept & TFI	Village code
1	BANK OF INDIA	LAKKAMPATTI	0220635	Lakkampatti (TP) - Ward 1 to 15	131
				Kottupullampalayam	132
				Kalingiam	134
2	CANARA BANK	GOBI	0240388	Vellalalayam	135
				Puthukkarai Gobi (M) - Ward No 25	
3	CANARA BANK	KOLAPPALUR	0240398	Kolappalur (TP) - Ward 1 to 15	137
				Siruvalur	138
				Ayalur	139
				Kavandampalayam	
4	INDIAN BANK	GOBI	0260227	Savandapur	140
				Pariyur	141
				Gobi (M) - Ward No.08 & 09	
5	INDIAN OVERSEAS BANK	MODACHUR	0270656	Modachur	142
				Nagadevampalayam	143
				Nathipalayam	144
6	INDIAN OVERSEAS BANK	VELLANKOIL	0270616	Vellankovil	145
				Kadukkampalayam	146
				Chandrapuram	147
7	STATE BANK OF INDIA	GOBICHETTIPALAYAM	0000839	Gobi (M) - Ward No.01 to 02	
				Pulavakalipalayam	148
				Kullampalayam	149
8	STATE BANK OF INDIA	KUGALUR	0002226	Kugalur	150
				Mevani	151
				Ammapalayam	152
				Kuhalur (TP) - Ward 1 to 15	
9	SOUTH INDIAN BANK	GOBI	6270016	P.Metupalayam(TP-Ward 1 to 15)	153
				Perundalaiyur	154
				Gobi (M) - Ward No.29 & 30	
10	INDIAN OVERSEAS BANK	ODATHURAI	0271040	Bommanaickenpalayam	155
11	CATHOLIC SYRIAN BANK	GOBI	6070287	Gobi (M) - Ward No.15 & 16	
12	CENTRAL BANK OF INDIA	GOBI		Gobi (M) - Ward No.7 & 10	
13	CITY UNION BANK	GOBI	6080092	Gobi (M) - Ward No.23	
14	ICICI BANK	GOBI		Gobi (M) - Ward No.13 & 14	

**GOBICHETTIPALAYAM BLOCK**

SL No	Name of the Bank	Name of the branch	Uniform Branch code	Name of the village/TP/Municipality allotted as per SA Concept & TFI	Village code
15	INDIAN OVERSEAS BANK	GOBI		Alukuli , Gobi Ward 12	
16	KARUR VYSYA BANK	GOBI	6100032	Gobi (M) - Ward No.27 & 28	
17	LAKSHMI VILAS BANK	GOBI	6120187	Gobi (M) - Ward No.11	
18	TN MERCANTILE BANK	GOBI		Gobi (M) - Ward No.19 & 20	
19	UCO BANK	GOBI		Gobi (M) - Ward No.03 & 04	
20	CORPORATION BANK	GOBI		Nanjaigopi Gobi (M) - Ward No.24 & 26	
21	BANK OF BARODA	GOBI		Gobi (M) - Ward No.5 & 6	
22	HDFC BANK	GOBI		Gobi (M) - Ward No.17 & 18	
23	UNION BANK OF INDIA	GOBI	0292039	Gobi (M) - Ward No.21 & 22	
<b>EDCCB, LDB &amp; RRB</b>					
	EDCC BANK	Gobi	8112003		
	LDB	Gobi	8381301		



## KODUMIDI BLOCK :

Basically an agricultural Block having a total Agricultural land area of 12964 Ha and about 105820 farmers engaged in Agricultural and allied activities getting adequate water supply through Kalingarayan Canal (2820 Ha) and Lower Bavani Project(9600 Ha), there is much scope for development of coconut plantations, citrus, fish culture in constructed ponds etc., An extend of 6627 Ha of lands remain fallow / cultivable waste in the block, which can be brought under drought resistance Plantation / Agro forestry crops such as Mango,Cashew,Guava,Sapota,Silk Cotton,Casurina etc.,

As the block is industrially undeveloped possibilities of establishing agro based, poultry based and handloom/powerloom based units should be exploited.

**MAJOR ECONOMIC ACTIVITIES** : Agriculture

**CROPS CULTIVATED** : Turmeric, Paddy,SugarCane, Banana

**CLASSIFICATION OF THE BLOCK FOR MINOR IRRIGATION ACTIVITIES: SAFE**

### POPULATION

T/R/U	Total	Male	Female	Total SC	SC male	SC Female	Total ST	ST Male	ST Female
<b>TOTAL</b>	<b>105099</b>	<b>52765</b>	<b>52334</b>	<b>17105</b>	<b>8557</b>	<b>8548</b>	<b>31</b>	<b>11</b>	<b>20</b>
<b>R</b>	<b>31480</b>	<b>15813</b>	<b>15667</b>	<b>6463</b>	<b>3284</b>	<b>3179</b>	<b>24</b>	<b>8</b>	<b>16</b>
<b>U</b>	<b>73619</b>	<b>36952</b>	<b>36667</b>	<b>10642</b>	<b>5273</b>	<b>5369</b>	<b>7</b>	<b>3</b>	<b>4</b>

### **SHG DETAILS:**

Name of the NGO : SURABI

### **SHG DETAILS:**

#### **Village Panchayat:**

No of Women SHGs : 361

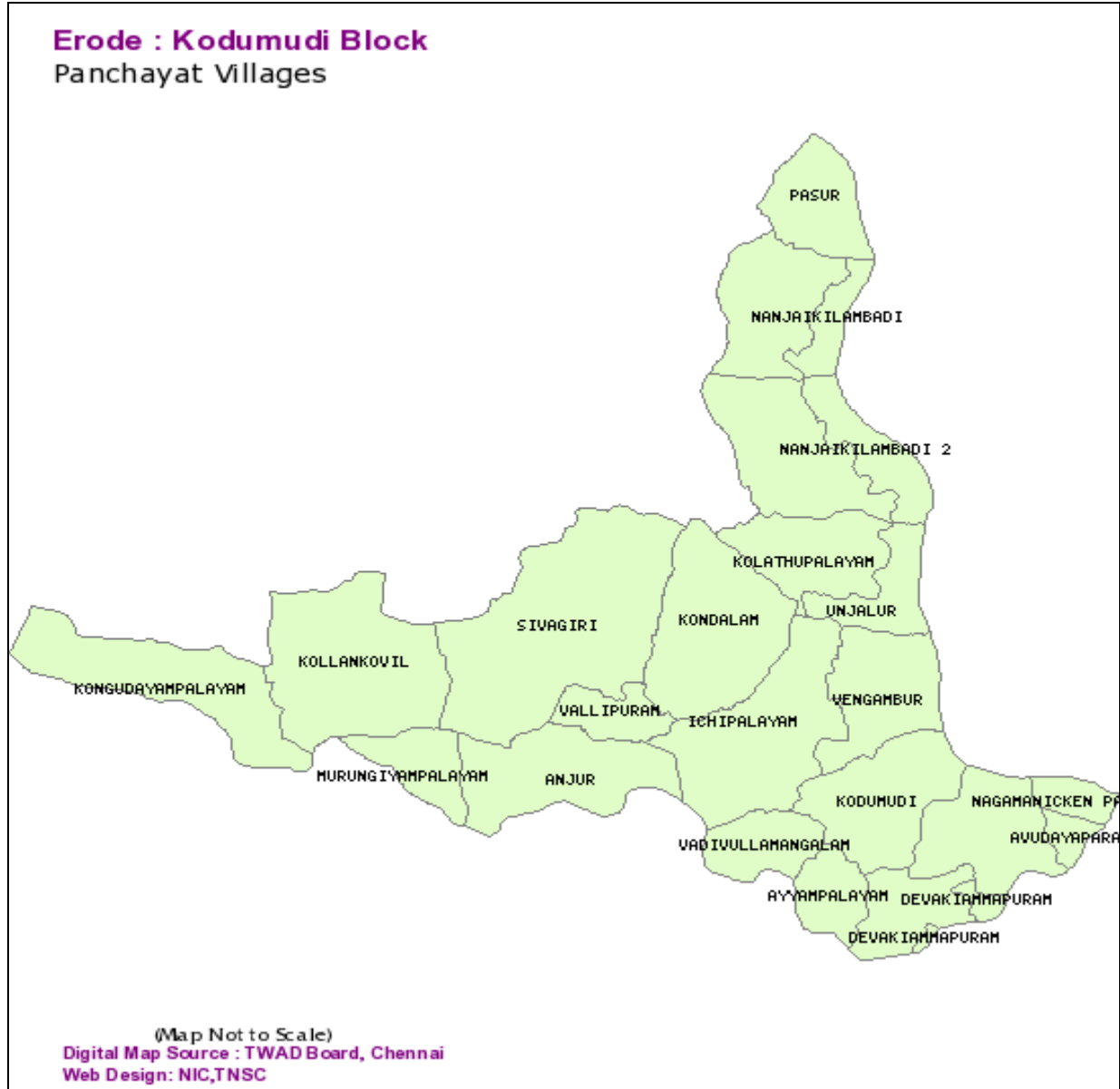
No of Youth Groups : 4

#### **Town Panchayat:**

No of Women SHGs : 593

No of youth groups : 17

## KODUMUDI BLOCK MAP & PANCHAYAT VILLAGES



NO OF PANCHAYAT VILLAGES:10

1. Anjur
2. Avudaiyarparai
3. Ayyampalayam
4. Elunoothimangalam
5. Echipalayam
6. Kolathupalayam
7. Kondalam
8. Kongudaiyampalayam
9. N. Kolanalli
10. Vallipuram

## KODUMUDI BLOCK

SL No	Name of the Bank	Name of the branch	Uniform Branch code	Name of the village/TP/Municipality allotted as per SA Concept & TFI	Village code
1	CANARA BANK	NADUPALAYAM	0241600	Velotamparapu (TP)-Ward 1 - 15	163
				Nanjaikolanalli	172
2	CANARA BANK	PASUR	0240546	Pasur (TP) - Ward No.01 to 12	156
				Kilampadi (TP) - Ward 1 to 15	157
3	CANARA BANK	SIVAGIRI	0240404	Kondalam	159
				Vallipuram	160
				Anjur	161
4	CANARA BANK	THAMARAIPALAYAM	0240586	Ichipalayam	162
5	CATHOLIC SYRIAN BANK	KODUMUDI	6070010	Vengampudur (TP) - Ward 1 - 15	171
				Kodumudi (TP) - Ward 8 ,9	
6	ICICI BANK	KODUMUDI	6020057	Kodumudi (TP) - Ward 13 to 15	170
7	KARUR VYSYA BANK	KOLATHUPALAYAM	6100106	Kolathupalayam	173
8	LAKSHMI VILAS BANK	UNJALUR	6120049	Unjalur (TP) - Ward No.01 to 12	174
9	STATE BANK OF INDIA	KANDASAMPALAYAM	0005629	Kollankoil (TP) - Ward 1 to 15	168
				Kongudayampalayam	169
10	STATE BANK OF INDIA	KODUMUDI	0001726	Kodumudi (TP) - Ward 1 to 2	164
				Elunoothimangalam	165
				Ayyampalayam, Avudayaparai	166
				Devakiammapuram	
				Nagamanaickenpalayam	
				Vadivullamangalam	
11	STATE BANK OF INDIA	SALAIPODUR		Chenasamudram(TP)-Ward 1-15	
12	KARUR VYSIA BANK	SIVAGIRI		Sivagiri (TP) - Ward No.1 to 9	
13	INDIAN OVERSEAS BANK	SIVAGIRI		Sivagiri (TP) - Ward No.10 to 18	
14	CANARA BANK	KODUMUDI		Kodumudi (TP) - Ward 3, 4, 5	
15	FEDERAL BANK	KODUMUDI		Kodumudi (TP) - Ward 6,7	
16	INDIAN OVERSEAS BANK	KODUMUDI		Kodumudi (TP) - Ward 10,11,12	
<b>EDCCB, LDB &amp; RRB</b>					
	EDCC BANK	KODUMUDI	8112014		
	EDCC BANK	SIVAGIRI	8112025		
	LDB	PERUNDURAI	8377901		

## MODAKKURICHI BLOCK :

The agro-climatic factors prevailing in this block as also its nearness to Erode town it is ideally suited for the development of poultry farming Fish culture in constructed ponds, citrus, coconut plantation, sericulture stall-fed goat rearing, etc., Besides, an extent of 10876 hec. of lands remain fallow/cultivable waste. These lands could be brought under drought resistant plantation/horticulture and agro-forestry crops like Mango, guava, cashew, sapota, jack, silk cotton, eacalyptus, casuarina, subabul etc., within a period of 15 years. During 2003-2004 about 400 hec. of such land could be brought under the above crops. In the industrial front, the possibilities of establishing poultry based, agro-based units, turmeric based units, leather based units and silk reeling and twisting units could be explored. A mega Egg powder plant, an export oriented unit has been setup in this block.

### CLASSIFICATION OF THE BLOCK FOR MINOR IRRIGATION ACTIVITIES : SEMI CRITICAL

#### POPULATION

T/R/U	Total	Male	Female	Total SC	SC male	SC Female	Total ST	ST Male	ST Female
<b>TOTAL</b>	<b>145082</b>	<b>73570</b>	<b>71512</b>	<b>26361</b>	<b>13268</b>	<b>13093</b>	<b>269</b>	<b>141</b>	<b>128</b>
<b>R</b>	<b>100523</b>	<b>51064</b>	<b>49459</b>	<b>18325</b>	<b>9272</b>	<b>9053</b>	<b>157</b>	<b>82</b>	<b>75</b>
<b>U</b>	<b>44559</b>	<b>22506</b>	<b>22053</b>	<b>8036</b>	<b>3996</b>	<b>4040</b>	<b>112</b>	<b>59</b>	<b>53</b>

#### SHG DETAILS:

Name of the NGO : PLF

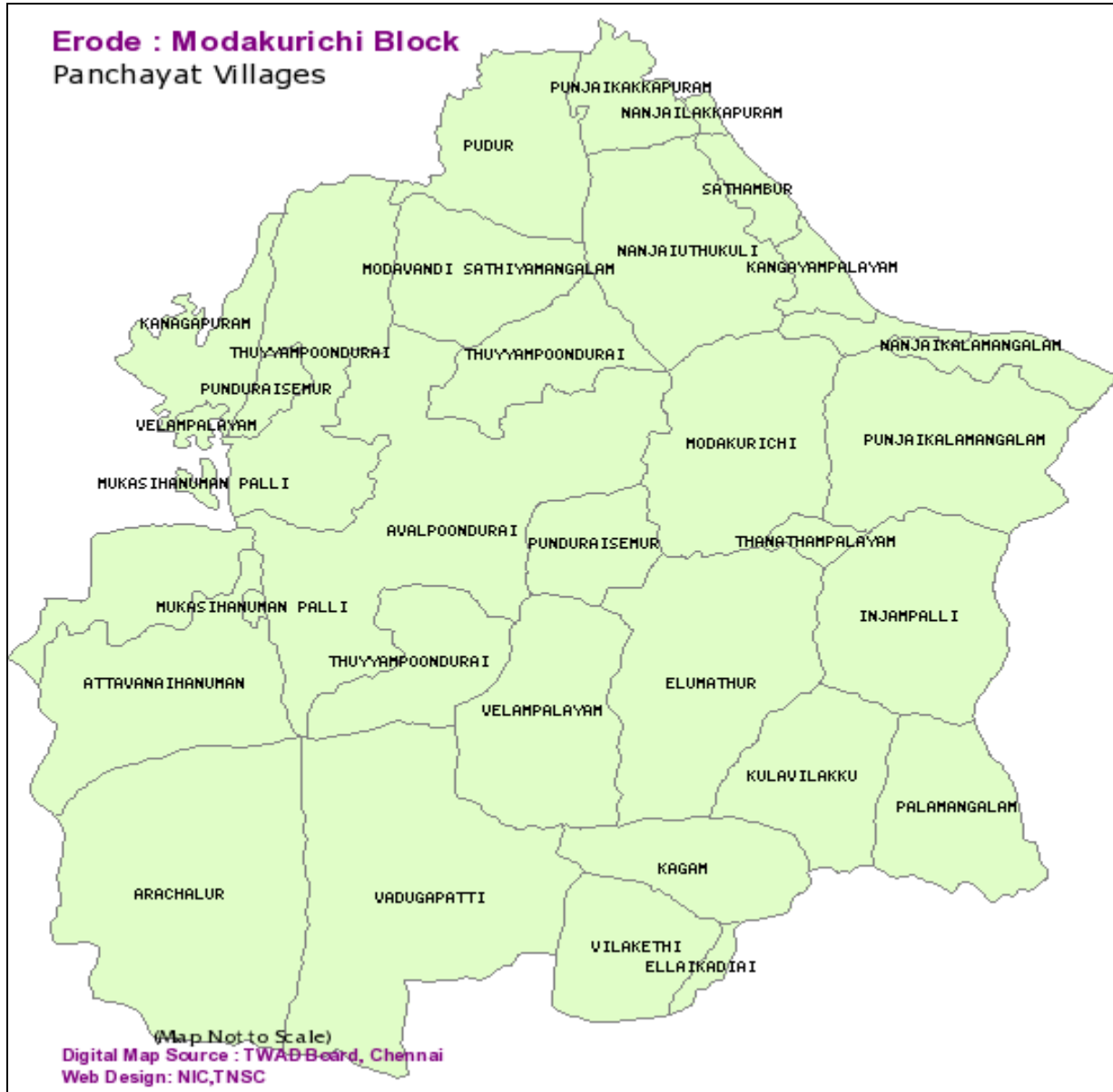
#### Village Panchayat:

No of Women SHGs : 803  
No of Youth Groups : 112

#### Town Panchayat:

No of Women SHGs : 274  
No of youth groups : 39

## MODAKURICHI BLOCK MAP & PANCHAYAT VILLAGES



NO OF PANCHAYAT VILLAGES: 23

- |                          |                              |                         |
|--------------------------|------------------------------|-------------------------|
| 1. Anandampalayam        | 9. Kulavilakku               | 17. Palamangalam        |
| 2. Attavanai Anumanpalli | 10. Kulur                    | 18. Poondurai Semur     |
| 3. Elumathur             | 11. Lakkapuram               | 19. Pudur               |
| 4. Enjampalli            | 12. Modavandi Sathyamangalam | 20. Punjai Kalamangalam |
| 5. Ganapathypalayam      | 13. Mugasi Anumanpalli       | 21. Thuyyampoondurai    |
| 6. Kagam                 | 14. Muthugoundempalayam      | 22. Velampalayam        |
| 7. Kanagapuram           | 15. Nanjai Kalamangalam      | 23. Vilakethy           |
| 8. Kandikattuvalasu      | 16. Nanjai Uthukuli          |                         |

## **MODAKURICHI BLOCK**

SL No	Name of the Bank	Name of the branch	Uniform Branch code	Name of the village/TP/Municipality allotted as per SA Concept & TFI	Village code
1	CANARA BANK	ARACHALUR	0240396	Arachalur (TP) – Ward 1 to 15	216
				Velampalayam	218
				Kandikattupalayam	219
				Thuyyampoondurai	220
2	CANARA BANK	MODAKURICHI	0240391	Modakurichi (TP) – 1,2,9,10	
				Modavandisathyamangalam	
				Enjampalli	
				Kalur	
3	CANARA BANK	Nanjaiuthukuli		Nanjaiuthukuli	241
4	CANARA BANK	SIVAGIRI	0240404	Vilakethi	241
5	CORPORATION BANK	MUGASIANUMANPALLI	0350258	Mukasi Hanuman Palli	228
				Kanagapuram	229
				Attavanai Anuman Palli	230
				Murungiyampalayam	
6	INDIAN BANK	ELUMATHUR	0261064	Elumathur	231
				Punduraisemur	232
				Palamangalam	233
				Kulavilakku	234
				Kagam	235
				Ellaikadai	
				Karai Ellapalayam	
				Puthur Pudupalayam	
7	KARUR VYSYA BANK	GANAPATHYPALAYAM	6100103	Ganapathypalayam	236
8	LAKSHMI VILAS BANK	AVALPOONDURAI	6120140	Velampalayam	
				Avalpoondurai (TP)-Ward 1 to 5	
9	LAKSHMI VILAS BANK	LAKKAPURAM	6120168	Lakkapuram	239
				Muthukavundampalayam	240
				Punjailakkapuram	

## **MODAKURICHI BLOCK**

SL No	Name of the Bank	Name of the branch	Uniform Branch code	Name of the village/TP/Municipality allotted as per SA Concept & TFI	Village code
10	STATE BANK OF INDIA	MODAKURICHI	0240391	Modakurichi Ward 6,7,8 & 14	221
				Punjai Kalamangalam	222
				Nanjai Kalamangalam	
				Muthugoundampalayam	
				Anandhampalayam	225
11	STATE BANK OF INDIA	ERODE MAIN	0000837	Pudur 46	242
				Nochipalayam	
12	STATE BANK OF INDIA	ARACHALUR		Vadugapatti (TP) - Ward 1to15	
13	INDIAN OVERSEAS BANK	AVALPOONDURAI		Avalpoondurai (TP) - Ward 6-15	
14	INDIAN OVERSEAS BANK	MODAKURICHI	0240391	Modakurichi – 3,4,5,11,12,13,&15	
<b>EDCCB, LDB &amp; RRB</b>					
	EDCC BANK	MODAKURICHI	8112013		
	EDCC BANK	KODUMUDI	8112014		
	EDCC BANK	SIVAGIRI	8112025		
	EDCC BANK	ARACHALUR	8112026		
	EDCC BANK	AVALPOONDURAI	8112027		
	LDB	ERODE	7115015		
	LDB	PERUNDURAI	8377901		

## NAMBIYUR BLOCK :

The block having a total area of 25583 hec with a total population of 64060. It consists of 23 revenue villages and 2 town panchayats. The majority of the population is engaged in agriculture and allied activities. Out of the total area, an extent of 4855 hec are fallow /cultivable waste which could be brought under drought resistant plantation / Horticulture and agro-forestry crops like Casuarina, Tamarind, Cashew, Silk Cotton, Mango, Guava etc., Tobacco plantation which is being carried out in a negligible area may be extended in a large scale as there is a very good scope available.

In the industrial sector, the block remains still backward and the possibilities of establishing silk reeling and twisting units, agro-based units may be explored.

### CLASSIFICATION OF THE BLOCK FOR MINOR IRRIGATION ACTIVITIES: OVER EXPLOITED

#### POPULATION

T/R/U	Total	Male	Female	Total SC	SC male	SC Female	Total ST	ST Male	ST Female
<b>TOTAL</b>	<b>98784</b>	<b>49714</b>	<b>49070</b>	<b>18515</b>	<b>9303</b>	<b>9212</b>	<b>16</b>	<b>6</b>	<b>10</b>
<b>R</b>	<b>65449</b>	<b>33077</b>	<b>32372</b>	<b>12768</b>	<b>6412</b>	<b>6356</b>	<b>9</b>	<b>4</b>	<b>5</b>
<b>U</b>	<b>33335</b>	<b>16637</b>	<b>16698</b>	<b>5747</b>	<b>2891</b>	<b>2856</b>	<b>7</b>	<b>2</b>	<b>5</b>

#### SHG DETAILS:

Name of the NGO : BLF

#### Village Panchayat:

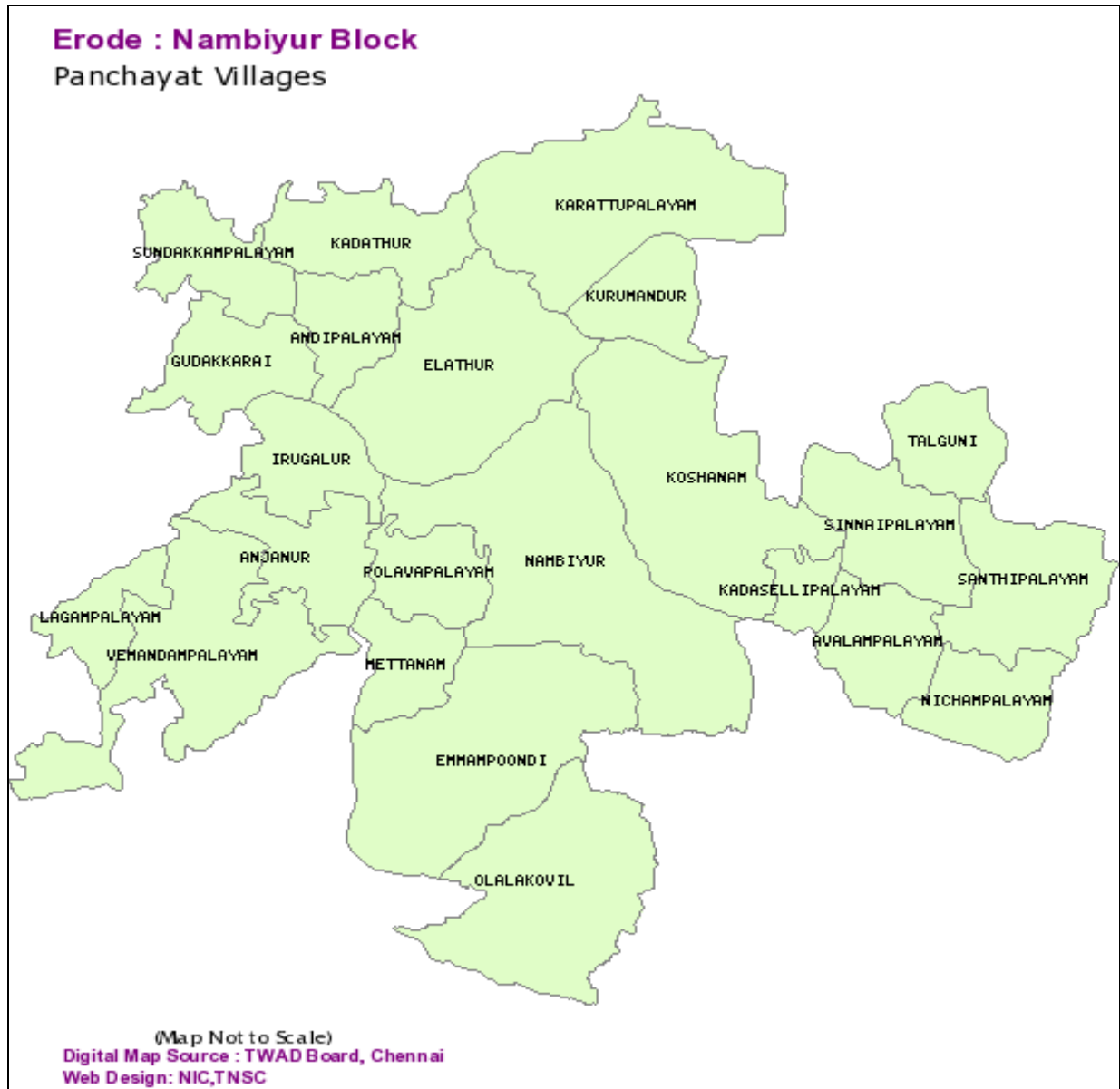
No of Women SHGs : 572  
No of Youth Groups : 6

#### Town Panchayat:

No of Women SHGs : 166  
No of youth groups : 3



## NAMBIYUR BLOCK MAP & PANCHAYAT VILLAGES



NO OF PANCHAYAT VILLAGES: 15

1. Andipalayam
2. Anjanur
3. Emmampoondi
4. Getticheviyur
5. Gudakkarai
6. Kadathur
7. Karattupalayam
8. Koshanam
9. Kurumandur
10. Lagampalayam
11. Olalakoil
12. Polavapalayam
13. Sundakkampalayam
14. Talguni
15. Vemandampalayam

## NAMBIYUR BLOCK

SL No	Name of the Bank	Name of the branch	Uniform Branch code	Name of the village/TP/Municipality allotted as per SA Concept & TFI	Village code
1	CANARA BANK	KOLAPPALUR	0240398	Talguni	273
				Ayalur	
2	BANK OF BARODA	KADATHYR	0201848	Andipalayam	257
				Gudakkarai	258
				Sundakkampalayam	259
				Kadathur	260
				Sinnaripalayam	
				Elathur (TP) - Ward No.01 to 15	261
3	BANK OF BARODA	NAMBIYUR	0200552	Koshanam	262
				Nambiyur (TP) - Ward 1 to 4	263
				Anjanur	265
				Irugalur	
				Kadasellipalayam	
4	CANARA BANK	MALAYAPALAYAM	0241644	Emmampoondi	266
				Olalakovil	267
5	CANARA BANK	GETTICHEVIYUR	0241592	Getticheviyur	268
				Avalampalayam	
				Santhipalayam	
6	ICICI BANK	VEMMANDAMPALAYAM	6020257	Vemandampalayam	269
				Lagampalayam	270
7	SOUTH INDIAN BANK	KURUMANDUR	6270178	Kurumandur	271
				Karattupalayam	272
8	STATE BANK OF INDIA	NAMBIYUR	0004271	Polavapalayam	264
				Mottanam	
				Nambiyur (TP) - Ward 11 to 15	
9	INDIAN OVERSEAS BANK	NAMBIYUR		Nambiyur (TP) - Ward 5 to 10	
<b>EDCCB, LDB &amp; RRB</b>					
	EDCC BANK	NAMBIYUR	8112012		
	EDCC BANK	KURUMANDUR	8112029		
	LDB	GOBI	8381301		

## PERUNDURAI BLOCK :

A Thrust for industrialisation is being given to this block with the formation of SIPCOT industrial estate and TAHDCO industrial shed at Perundururai. A place very nearer to Erode town situated on the National Highway to Coimbatore, has very good potential for faster industrial growth. SIPCOT is providing all infrastructure facilities to start industrial units at Perundururai. it is completed and ready for occupation, Besides the above, the block is having potential for Agriculture and Allied activity as majority of its population is engaged in those activities. The block has been declared as dark with regard to ground water potential and hence only sprinkler/ drip irrigation facilities only can be financed by banks. There is good scope for development of coconut,poultry farming, Stall fed goat rearing etc. The block consists of 6 Town panchayats and 29 village panchayats. Of the total geographical area 5031 hec of land are fallow/cultivable waste and can be brought under waste land development projects. More thrust on setting up of industrial units will make the block industrially well developed soon.

**MAJOR ECONOMIC ACTIVITIES** : Agriculture, Poultry, Powerloom

**CROPS CULTIVATED** : Paddy,Sugarcane,Turmeric,Cholam,Cotton,Gingely Coconut,Banana.

**CLASSIFICATION OF THE BLOCK FOR MINOR IRRIGATION ACTIVITIES: SEMI CRITICAL**

### POPULATION:

T/R/U	Total	Male	Female	Total SC	SC male	SC Female	Total ST	ST Male	ST Female
<b>TOTAL</b>	146369	73976	72393	21523	10880	10643	20	10	10
<b>R</b>	74516	37982	36534	11406	5755	5651	4	2	2
<b>U</b>	71853	35994	35859	10117	5125	4992	16	8	8

### SHG DETAILS:

Name of the NGO : CEEMA

### Village Panchayat:

No of Women SHGs : 798

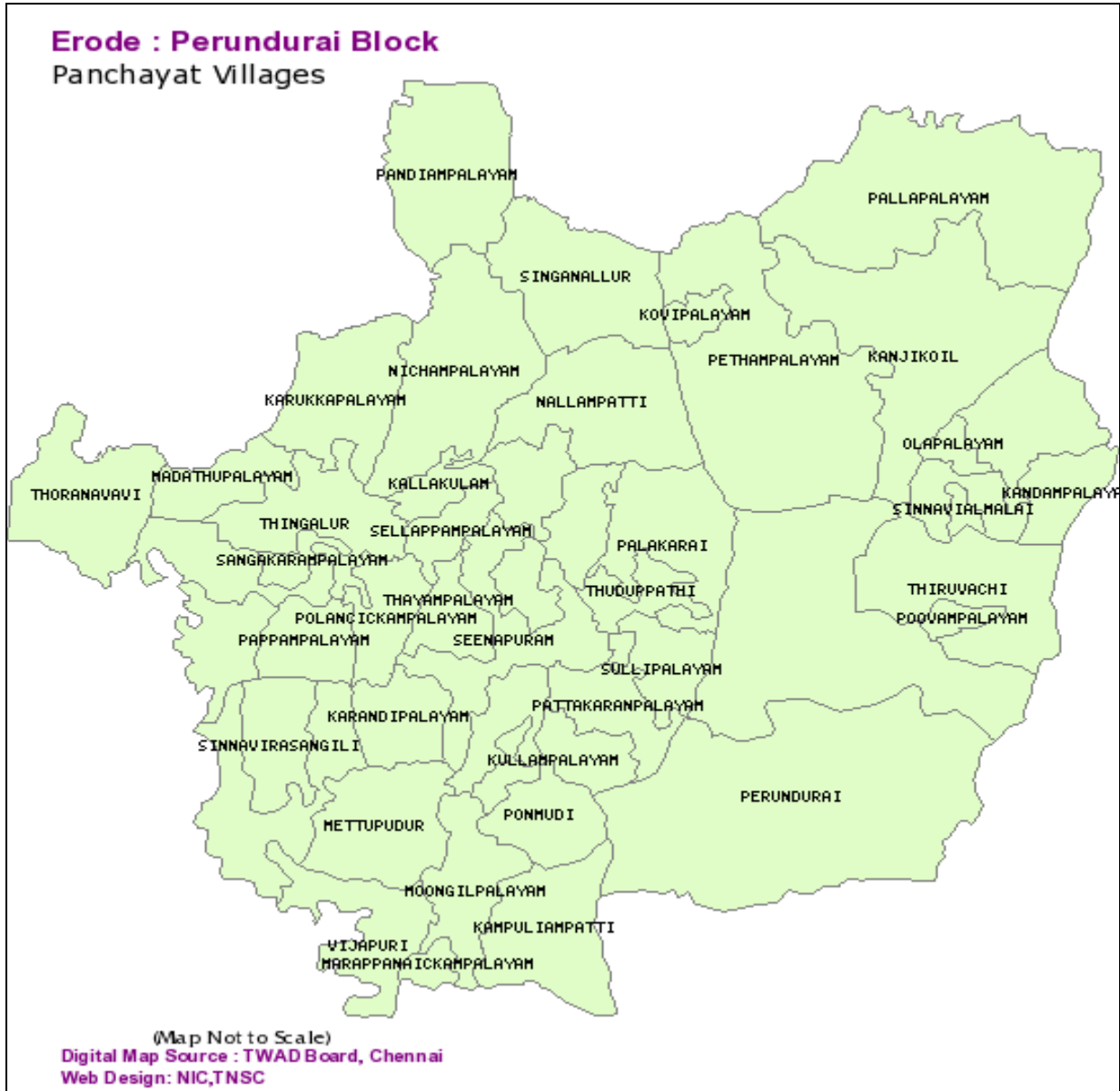
No of Youth Groups : 45

### Town Panchayat:

No of Women SHGs : 573

No of youth groups : 31

## PERUNDURAI BLOCK MAP & PANCHAYAT VILLAGES



### **NO OF PANCHAYAT VILLAGES: 29**

- |                       |                        |                      |
|-----------------------|------------------------|----------------------|
| 1. Chinnaveerasangili | 11. Mullampatti        | 21. Sellappampalayam |
| 2. Kallakulam         | 12. Nichampalayam      | 22. Singanallur      |
| 3. Kambuliampatti     | 13. Pandiampalayam     | 23. Sullipalayam     |
| 4. Kandampalayama     | 14. Pappampaalyam      | 24. Thingalur        |
| 5. Karandipalayam     | 15. Pattakaranpalayam  | 25. Thiruvachi       |
| 6. Karukkupalayam     | 16. Periaveerasangili  | 26. Thoranavavi      |
| 7. Kullampalayam      | 17. Periavilamalai     | 27. Thudupathi       |
| 8. Madathupalayam     | 18. Polanaickenpalayam | 28. Vettiankinar     |
| 9. Mettupudur         | 19. Ponmudi            | 29. Vijayapuri       |
| 10. Moongilpalayam    | 20. Seenapuram         | 30.                  |

## PERUNDURAI BLOCK

SL No	Name of the Bank	Name of the branch	Uniform Branch code	Name of the village/TP/Municipality allotted as per SA Concept & TFI	Village code
1	INDIAN OVERSEAS BANK	KAVINDAPADI	0270189	Pandiampalayam	308
2	CANARA BANK	NASIYANUR	0241118	Mullampatti	306
				Kandampalayam	307
3	BANK OF BARODA	PERUNDURAI	0200551	Perundurai(TP)Ward 8 ,9, &11	274
				Thiruvachi, Madathupalayam	275
				Poovampalayam	
4	FEDERAL BANK	PERUNDURAI		Perundurai(TP)Ward 10, 12	294
				Sinnamilalai	
				Periyamilalai	276
5	BANK OF INDIA	NALLAMPATTI	0221949	Nallampatti(TP)Ward 01 to 12	277
				Singanallur	278
6	CANARA BANK	THINGALUR	0241371	Karukkapalayam	279
				Thingalur	280
				Nichampalayam	281
				Sellappampalayam	284
				Kallakulam	285
				Thoravavi	286
				Madathupalayam	287
				Vettaiankinar, Nichampalayam	288
				Sungakampalayam	
				Pappampalayam	282
				Polanaickampalayam	283
7	INDIAN OVERSEAS BANK	K C PALAYAM	0270808	KC Palayam(TP) Ward 5 to 11	289
				Seenapuram	290
				Sullipalayam	291
				Kullampalayam	292
				Chinnamallampalayam	
				Marappanaickampalayam	
				Nimittipalayam	
				Pallakarai	
				Talayampalayam	
				Unjapalayam	
8	KARUR VYSA BANK	PERUNDURAI	6100083	Pethampalayam(TP)Ward 1 - 15	294
				Thuduppathi	295

## PERUNDURAI BLOCK

SL No	Name of the Bank	Name of the branch	Uniform Branch code	Name of the village/TP/Municipality allotted as per SA Concept & TFI	Village code
9	UNION BANK OF INDIA	VIJAYAMANGALAM	0291031	Mettupudur	301
				Vijayapuri(TP)Ward01 to 06	296
				Chinnavirasangili	297
				Periyaveerasangili	298
				Kambiliampatti	299
				Moongilpalayam	302
10	ING VYSYA BANK	KANJIKOIL	6310143	Kanjikoil(TP) Ward 01 to 15	304
11	INDIAN BANK	PERUNDURAI		Perundurai(TP)Ward 01 to 07	
12	SOUTH INDIAN BANK	PERUNDURAI	6100083	Perundurai(TP)Ward 13 & 14	
13	CTIY UNION BANK	PERUNDURAI		KC Palayam(TP) Ward12	
14	STATE BANK OF INDIA	KANJIKOIL		Pallapalayam(TP)Ward 01 to 15	
15	Tamilnad Mercantile Bank	PERUNDURAI		KC Palayam(TP) Ward 13 to 18	
16	INDIAN OVERSEAS BANK	VIJAYAMANGLAM		Ponmudi	303
				Karandipalayam	300
17	ICICI BANK	PERUNDURAI		KC Palayam(TP) Ward 1 to 4	
18	UNION BANK OF INDIA	PERUNDURAI		Pattakaranpalayam Village	
<b>EDCCB, LDB &amp; RRB</b>					
	EDCC BANK	PERUNDURAI	9112007		
	EDCC BANK	UTHUKULI	8112020		
	EDCC BANK	KANJIKOIL	8112028		
	LDB	KAMBULIAMPATTI	8366901		
	LDB	PERUNDURAI	8377901		

## **SATHYAMANGALAM BLOCK :**

The Block having a total area of 96320 Hec with a total population of 75615 is having a vast forest area of 63146 hec. The block consists of 2 Town panchayats and 15 village panchayats. The major economic activities of the block population being agriculture, animal husbandry and Handloom weaving. This block is ideally suited for the development of 7194 hec of fallow lands with the waste land development programme for cultivation of Floriculture, Orange Pomegranate, Lime, Silk Cotton etc. The activities such as sericulture, Poultry farming, Stall-fed goat rearing, fish culture may also be explored.

Industrially declared as "Most Backward" the block may be concentrated for the development of Cottage, Village industries and SSI units. The possibilities of setting up of silk reeling/Twisting units, fruit processing units, jasmine extraction plants etc. has to be explored. For the tribals at hills, a programme may be formulated for production of value added products like tamarind, broomsticks and baskets through Khadi craft.

**MAJOR ECONOMIC ACTIVITY :** Agriculture

**SALIENT FEATURE OF BLOCK :** Agriculture 65 % and Industries 35 %

**CROPS CULTIVATED :** Sugarcane, Turmeric, Paddy, Flower, Groundnut, Coconut, Banana.

### **CLASSIFICATION OF THE BLOCK FOR MINOR IRRIGATION ACTIVITIES: CRITICAL**

T/R/U	Total	Male	Female	Total SC	SC male	SC Female	Total ST	ST Male	ST Female
<b>TOTAL</b>	<b>139248</b>	<b>70663</b>	<b>68585</b>	<b>23720</b>	<b>11916</b>	<b>11804</b>	<b>5320</b>	<b>2691</b>	<b>2629</b>
<b>R</b>	<b>82756</b>	<b>42024</b>	<b>40732</b>	<b>17120</b>	<b>8563</b>	<b>8557</b>	<b>5183</b>	<b>2618</b>	<b>2565</b>
<b>U</b>	<b>56492</b>	<b>28639</b>	<b>27853</b>	<b>6600</b>	<b>3353</b>	<b>3247</b>	<b>137</b>	<b>73</b>	<b>64</b>

#### **SHG DETAILS:**

Name of the NGO : CEED

#### **Village Panchayat:**

No of Women SHGs : 750

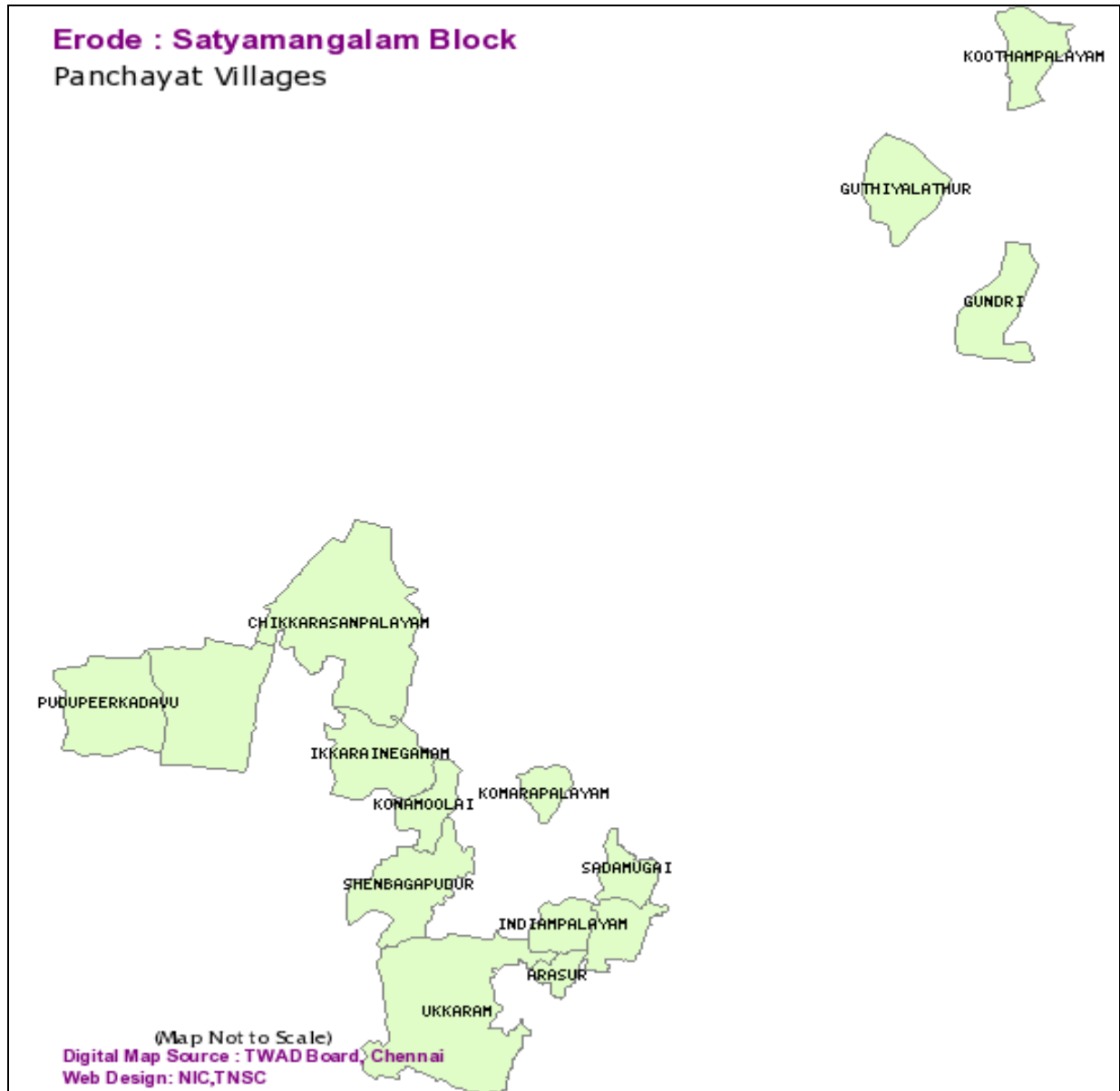
No of Youth Groups : 9

#### **Town Panchayat/Municipalities:**

No of Women SHGs : 389

No of youth groups : 2

## **SATHYAMANGALAM BLOCK MAP & PANCHAYAT VILLAGES**



NO OF PANACHAYAT VILLAGES: 15

1. Arasur
2. Chikkarasampalayam
3. Gundri
4. Guthiyalathur
5. Ikkarainegamam
6. Indiyampalayam
7. Komarapalayam
8. Konamoolai
9. Koothampalayam
10. Maccinamcombai
11. Pudupeerkadavu
12. Rajannagar
13. Sadumugai
14. Shenbagapudur
15. Ukkaram



## SATHYAMANGALAM BLOCK

SL No	Name of the Bank	Name of the branch	Uniform Branch code	Name of the village/TP/Municipality allotted as per SA Concept & TFI	Village code
1	INDIAN OVERSEAS BANK	SATHY	0270192	Komarapalayam	309
				Konamoolai	310
				Dasaripalayam	
				Malayadipudur	
				Sathy (M) - Ward No 11 & 12	
2	INDIAN OVERSEAS BANK	UKKARAM	0270988	Ukkaram	311
				Arasur	312
3	INDIAN OVERSEAS BANK	RAJANNAGAR		Rajan Nagar	313
				Pudupeerkadavu	314
4	STATE BANK OF INDIA	ADB SATHY	0001674	Ariapampalayam-Ward 1 to 15	315
				Chikkarasampalayam	316
				Ikkarainegamam	319
5	STATE BAANK OF INDIA	KADAMBUR	0007593	Guthiyalathur	320
				Koothampalayam	321
				Gundri	322
6	STATE BANK OF INDIA	KEMBANAICKENPALAYAM	0007592	Kembainaicken.TP Ward 1 to 15	323
7	KARUR VYSYA BANK	SATHY	6100035	Indiampalayam	324
				Sathy (M) - Ward 19 to 21	
8	CANARA BANK	KASIPALAYAM	0240946	Makinancombai	325
9	ICICI BANK	SATHY	6020290	Sathy (M) - Ward No. 9 & 10	
10	INDIAN BANK	SATHY		Sathy (M) - Ward 25 to 27	
11	STATE BANK OF INDIA	SATHY	0001498	Shenbagapudur	318
				Akkarainegamam	
				Alathucombai	
				Pattavarthiayampalayam	
				Sathy (M) - Ward 1 to 2	
12	CENTRAL BANK OF INDIA	SATHY		Sathy (M) - Ward 3,4 & 5	
13	BANK OF INDIA	SATHY		Sathy (M) - Ward 6,7 & 8	
14	AXIS BANK	SATHY		Sathy (M) - Ward 13,14 & 15	
15	TAMILNAD MERCENTILE	SATHY		Sathy (M) - Ward 16,17 & 18	
16	FEDERAL BANK	SATHY		Sathy (M) - Ward 22, 23 & 24	
17	INDIAN OVERSEAS BANK	BANNARI		Sadamugai	
<b>EDCCB, LDB &amp; RRB</b>					
	EDCC BANK	SATHY	8112006		
	LDB	SATHY	8381401		

## **TALAVADY BLOCK :**

One of the two blocks that is classified as 'White' for Minor Irrigation development. This block offers very good potential for the development of plantation / horticulture crops like Mango, Guava, Sweet orange, acid lime, pomegranate, nutmeg, pineapple, cashew etc., Further, there is tremendous potential for the development of sericulture. Of the total geographical area, as much as 7418 hec are fallow/cultivable waste lands. These land could be brought under plantation/horticulture and agro-forestry crops. It can be safely assumed that the above fallow/cultivable lands could be brought under plantation/horticulture crops over a period of 15 years. During 2005-2006 about 800hec.of such land could be brought under plantation/horticulture crops. Industrially, Talavady is the most backward block. There is good potential for development of silk reeling units in the block. This block is facing severe voltage fluctuation affecting Agri pumpsets & Industrial Growth. The TNEB has established 11 KV substation at thalavady.

### **CLASSIFICATION OF THE BLOCK FOR MINOR IRRIGATION ACTIVITIES: CRITICAL POPULATION:**

T/R/U	Total	Male	Female	Total SC	SC male	SC Female	Total ST	ST Male	ST Female
TOTAL	<b>53174</b>	<b>26637</b>	<b>26537</b>	<b>10312</b>	<b>5157</b>	<b>5155</b>	<b>3347</b>	<b>1636</b>	<b>1711</b>
R	<b>53174</b>	<b>26637</b>	<b>26537</b>	<b>10312</b>	<b>5157</b>	<b>5155</b>	<b>3347</b>	<b>1636</b>	<b>1711</b>
U	-	-	-	-	-	-	-	--	-

### **SHG DETAILS:**

**NAME OF THE NGO:**

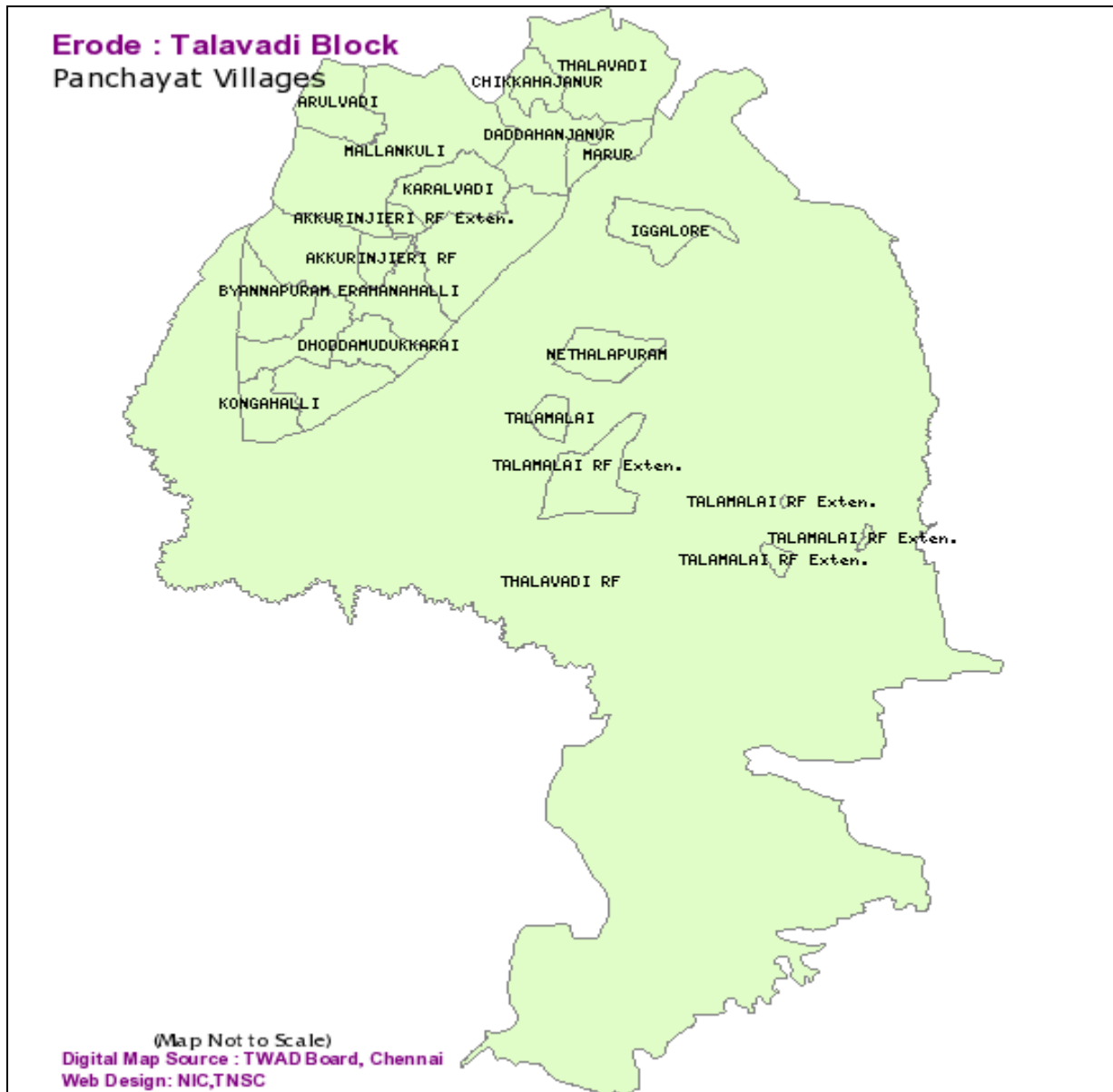
**PLF**

### **Village Panchayat:**

No of Women SHGs : 605

No of Youth Groups : 17

## **TALAVADY BLOCK MAP & PANCHAYAT VILLAGES**



### **NO OF PANCHAYAT VILLAGES: 10**

1. Byanapuram
2. Germalam
3. HAsanur
4. Iggalore
5. Mallanguli
6. Neithalapuram
7. Talamalai
8. Talavady
9. Thiganarai
10. Thingalur

## TALAVADY BLOCK

SL No	Name of the Bank	Name of the branch	Uniform Branch code	Name of the village/TP/Municipality allotted as per SA Concept & TFI	Village code
1	CANARA BANK	TALAVADY	0241175	Iggalore	328
				Talamalai	329
				Talavadi	330
				Thingalur	331
				Neithalapuram	332
				Chikkahajanur	
				Dhoddahajanur	
				Marur	
2	CORPORATION BANK	SOOSAIPURAM	0350380	Mallankuli	333
				Byannapuram	334
				Theiginarai	335
				Arulavadi	
				Dhoddamudukkarai	
				Erahanahalli	
				Gettavadi	
				Karalavadi	
				Kongahalli	
				Madahalli	
				Panahahalli	
3	BANK OF INDIA	AREPALAYAM	0222406	Geeamangalam	326
				Hassanur	327
<b>EDCCB, LDB &amp; RRB</b>					
	EDCC BANK	TALAVADY	8112009		
	LDB	SATHY	8381401		

## T.N.PALAYAM BLOCK :

The Block is blessed with fertile lands is basically an Agricultural block having a total cultivable area of 10279 hec of which 9691 hec are irrigated lands. Majority of the total population of 80603 are engaged in Agriculture & allied activities. The block is having 10 Village panchayat and 3 Town panchayats and very low percentage of educated people as only 17062 people are educated. Horticulture crops such as Mango, Guava, etc may also be cultivated in the 2722 hec of fallow lands. The agro climatic factors prevailing in this block is so conducive for the development of such crops. The farmers in the block already cultivating Cash crops like Sugarcane, Turmeric, Ragi, Cholam, Groundnut cotton and Banana crops which can be further intensified.

The Block is one of the most backward block in the district as far as the industrial development is concerned. The possibilities of establishing cotton based textile units, Agro based industrial units may be explored. Grinding stone is one of the major activity engaging the labour available locally.

**MAJOR ECONOMIC ACTIVITIES** : Agriculture, Fisheries, Sheep Rearing, Milch animals etc,  
**CROPS CULTIVATED**: sugarcane, Turmeric, Ragi, Tobacco, Groundnut, Banana.

### **CLASSIFICATION OF THE BLOCK FOR MINOR IRRIGATION ACTIVITIES: SEMI CRITICAL**

#### POPULATION

T/R/U	Total	Male	Female	Total SC	SC male	SC Female	Total ST	ST Male	ST Female
<b>TOTAL</b>	<b>84300</b>	<b>42644</b>	<b>41656</b>	<b>15050</b>	<b>7587</b>	<b>7463</b>	<b>1277</b>	<b>646</b>	<b>631</b>
<b>R</b>	<b>51118</b>	<b>25851</b>	<b>25267</b>	<b>9934</b>	<b>5009</b>	<b>4925</b>	<b>1228</b>	<b>618</b>	<b>610</b>
<b>U</b>	<b>33182</b>	<b>16793</b>	<b>16389</b>	<b>5116</b>	<b>2578</b>	<b>2538</b>	<b>49</b>	<b>28</b>	<b>21</b>

#### **SHG DETAILS:**

Name of the NGO : PLF

#### **Village Panchayat:**

No of Women SHGs : 479

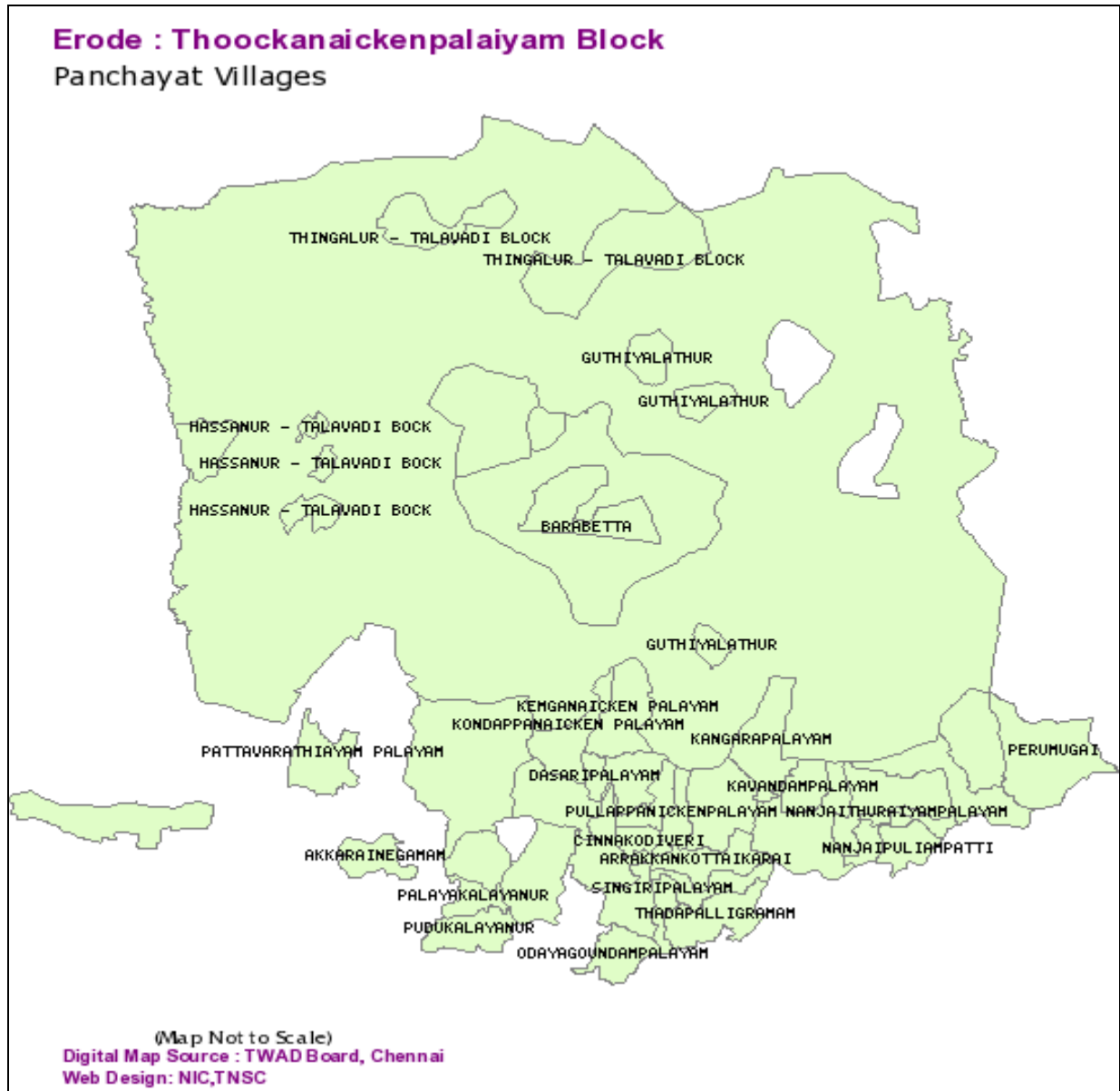
No of Youth Groups : 13

#### **Town Panchayat:**

No of Women SHGs : 275

No of youth groups : 6

## T N PALAYAM BLOCK MAP & PANCHAYAT VILLAGES



NO OF PANCHAYAT VILLAGES: 10

1. Akkaraikodiveri
2. Arakkankottai
3. Kanakkampalayam
4. Kondayampalayam
5. Kongarpalayam
6. Nanjaipuliampatti
7. Odayagoundenpalayam
8. Perumugai
9. Pullappanaickenpalayam
10. Punjaithuraiyamapalayam

## T N PALAYAM BLOCK

SL No	Name of the Bank	Name of the branch	Uniform Branch code	Name of the village/TP/Municipality allotted as per SA Concept & TFI	Village code
1	CANARA BANK	KASIPALAYAM	0240946	Akkaraikodiveri	336
				Kasipalayam (G) (TP) - Ward 1 - to 15	337
				Odayagoundanpalayam	338
				Singiripalayam	
2	CANARA BANK	KALLIPATTI	0240907	Kanakampalayam	339
				Kondayampalayam	340
				Perumugai	341
3	CANARA BANK	BUNGLOWPUDUR	0241597	Punjaithuraipalayam	342
				NanjaiPuliampatti	343
4	INDIAN OVERSEAS BANK	D G PUDUR	0270685	Periyakodiveri (TP) - Ward No.01 to 15	344
				Pullappanaickenpalayam	345
5	STATE BANK OF INDIA	T N PALAYAM	0002278	Kongarpalayam	346
				Vaniputhur (TP) - Ward No.01 to 15	347
				Arrakkankottaigramam	348
<b>EDCCB, LDB &amp; RRB</b>					
	EDCC BANK	T N PALAYAM	8112017		
	LDB	GOBI	8381301		